



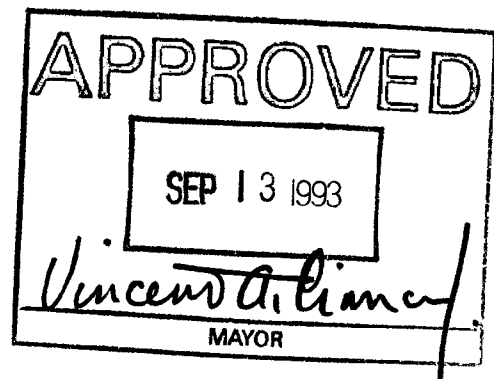
RESOLUTION OF THE CITY COUNCIL

No. 588

Approved September 13, 1993

RESOLVED, That the Director of Public Works is requested to replace those Missing Street Name Signs at various locations within the West Broadway Neighborhood.
(see attached)

IN CITY COUNCIL
SEP 2 1993
READ AND PASSED

PRES.

CLERK



1
American Indians, Councilman De Tegg, and Councilman Keller (By request)

WEST BROADWAY NEIGHBORHOOD ASSOCIATION

WBNA

Inventory of Missing Street Signs -- June 30, 1993 (Rev. 7/7/93)

<u>Street Name Missing</u>	<u>Intersection</u>	<u>Pole #</u>	
1. Messer			
Kenwood St (2)	Messer/Kenwood		
	Messer/Ford	22	Remove illegible
Rosedale St (2)	Messer/Rosedale	23	
Messer St (2)	Messer/Wood	14	
Wood St	Messer/Hudson	11	
Messer St (2)	Messer/Willow	13	
Hudson St (2)	Messer/Willow	8	
Willow St (2)	Messer/Marvin	7	
Messer St (2)	Messer/Westminster		- needs pole nearby
Messer St			
Westminster St (2)			

2. Ellery

Ellery St	Ellery/Willow	17	
Willow St	Hudson/Ellery	15	
Hudson St	Wood/Ellery	18	
Ellery St (2)	Chapin/Ellery	36	Hang other sign
Wood St (2)	Wendell/Ellery	44 1/2	Straighten
Chapin St	Ellery/Rosedale	48	
Ellery St	Ellery/Waverly	52	Replace/illegible
Rosedale St	Ellery/Waverly	51	Straighten
Waverly St (2)			

3. Service Rd (by Rt 10)

Service Rd	Oak/Service	1	
------------	-------------	---	--

Service Rd (1-2)	Service/Marvin	-	
Service Rd Willow St	Service/Willow	5	
Hudson St (2) Service Rd (1-2)	Hudson/Service	7	
Wood St Service Rd (1-2)	Wood/Service	22	
Service Rd	Service/Chapin	1	
Service Rd	Service/Wendell	-	Obscured by tree
Service Rd	Service/Rosedale	15	
Service Rd	Service/Waverly	17	
Service Rd	Service/Althea	28	
Service Rd (1-2) Althea St (1-2)	Service/Althea	19	

4. Union

Union Ave (2)	Waverly/Union	7	
Union Ave (1-2)	Union/Althea (NW Corner)	-	
RT 10 North (2)	RT 10 entrances		
RT 10 South (2)	RT 10 entrances		
Union Ave (2)	& Union		
Service Rd (2) Union Ave	Union/Service	16	
Union Ave	Union/Lynwood	15	
Union Ave (1-2)	Union/Waverly	7	
Sorrentino St	Sorrentino/Union	-	Straighten
Union Ave	Union/Sorrentino	2	Attach other
Messer St (2)	Union/Messer/Messer	24	Make visible all three ways

5 Dexter

Dexter St (2)	Dexter/Hollywood	72, 6
Hollywood (2)		

6. Westminster

3

Westminster St	Westminster/Rt 10 Exit -	
Route 10 South	Westminster/Rt 10 Entrance -	
Barton St	"/Barton	Add to NE corner; NW is hidden by light; straighten
Westminster St		
Westminster St (2)	"/Harkness	73
Harkness St (2)		
Parade (2)	"/Parade	72
Westminster St (2)	"/Almy	70
Marshall St (2)	"/Marshall	69
Dexter St (2)	Dexter/Westminster metal pole	68
(remove illegible signs SE corner)		
Westminster St (2)	Westminster/Courtland NE corner	
Harrison St (2)	"/Harrison	66
Westminster St (2)		
Knight St (2)	"/Knight	56 (65?)
Westminster St (2)		
Hood St (2)		
Burgess St (2)	"/Burgess	56 or on S side
Whittaker St (2)	"/Whittaker	56 or on N side
Bathey St (2)	"/Bathey	55
Westminster St (2)		
Lafayette St (2)	"/Lafayette	52 or 53
Cononicus Square -- see below		
	Sawins Lane/Westminster - Sawins sign in wrong direction	
Wamsutta Pl	Westminster/Wamsutta -- ??	
Normal Ct	Westminster/Normal -- ??	
Stewart St -2	Westminster/Stewart	40
Westminster St		
7 Parade		

4

Hollywood	Hollywood/Parade	- fix hanging down
Parade St	Parade/Oak	6
Willow St (1-2) Parade St	Parade/Willow	10
Parade St Hudson St (2)	Parade/Hudson	-

8 Sycamore

Willow St (2) Sycamore St	Willow/Sycamore	- bent
Sycamore St	Sycamore/Hudson	9
Wood St (2) Sycamore St (2)	Wood/Sycamore	11 1/2
Chapin St Sycamore -2	Chapin/Sycamore	6 new

9 Superior

Superior St (2) Wendell St (2)	Superior/Wendell	16
-----------------------------------	------------------	----

Is that a street connecting Ford to Wendell/Superior behind Asa Messer School? If so, signs are needed for Ford/Superior or Ford/Wendell. If not, signs (Not a Public Street) are needed.

10 Palm

Palm Ct (2)	Palm/Oak	10
Palm Ct (2)	Palm/Willow	10

11 Knight

Knight St - 2 Carpenter St - 2	Knight/Carpenter	31
Knight St -2	Knight/Grant	27
Knight St -2	Knight/Brighton	25

12 Marshall

Marshall St	Marshall/Dawson	7
Marshall St	MARSHALL/Pierce	4

Marshall St Carpenter St	Marshall/Carpenter	3
Marshall St	Marshall/Meader	5
13 Carpenter		
Carpenter St (2) Bridgham St (2)	Carpenter/Bridgham	30
Carpenter St	Carpenter/Courtland	31 new or straighten
Carpenter St Grant St -2	Carpenter/Grant	33 or 36
14 Courtland		
Pierce St -2 Courtland St	Pierce/Courtland	6
15 Almy		
Almy St (2) Spencer St (2)	Almy/Spenser	7
Almy St (2)	Almy/Slocum	3
16 Harkness		
Harkness St -2	Harkness/Meader	5
Harkness St -2	Harkness/Slocum	3
17 Tobey		
Tobey St -2 Meader St -2	Tobey/Meader	4
18 Division		
Division St - 2 Hammond St -2	Division/Hammond	6
	Division/Powhatan	straighten signs
Division St -2 Harrison St -2	Division/Harrison	6
Division St -2 Groton St -2	Division/Groton	7
19 Powhatan		

Dexter St Powhatan St -2	Powhatten/Dexter	72	
Powhatten St -2 Groton St -2	Powhatten/Groton	12	
Harrison St Powhatan St -2	Harrison/Powhatten	2	
Gilbert St Powhatten St	Gilbert/Powhatten	8	
20 Gilbert			
Gilbert St -2 Hommond St -2	Gilbert/Hammond	9	
Bridgham St	Gilbert/Bridgham	24	
21 Durfee			
Harrison St Durfee St	Durfee/Harrison	10	
Hammond St Durfee St	Durfee/Hammond	2	
22 Broadway			
Barton (2)	Barton/Broadway	22,3	remove illegible NW corner
Bell St (2)	Broadway/Bell	52	
Tobey St (2) Broadway	Broadway/Tobey (SW)	H	
Broadway	Broadway/Harkness	49	
Broadway	"/Almy	43	
Broadway	"/Marshall	13 / 4	
Broadway	"/Andrews	38	
Broadway Vinton St (2)	"/Vinton	32	
Broadway	"/America	28	
	"/Battery (SW)		Straighten
Broadway	"/Pallas		

Broadway	"/Ringgold	18	
Broadway	"/Bradford		
Broadway Service Rd No. 7	"/Service Rd No 7	9	
Broadway	"/Service Rd No. 8	7	
23 Cranston			
Cranston St	Cranston/Bellview		Hx
Cranston St Hanover St -2	"/Hanover	84	
Cranston St Messer St -2	"/Messer		
Cranston St	"/Ford	83	
Cranston St	"/Hollis	34	
Cranston St	"/Wendell	-	
Parade St -2 Cranston St	"/Parade	NE corner	
Cranston St	"/Diamond	29	
Cranston St	"/Harrison	HH (SE corner)	
Cranston St Gilmore St -2	"/Gilmore	23	
Cranston St	"/Dodge	15?	
Cranston St Burgess St -2	"/Burgess	9	

24 Cononicus Sq

Very confusing intersection

Pole 49 on SE corner needs signs for Cranston St (west), Westminster St (east) and Fricker St to the south. If possible a fourth sign to Winter St to the north would be helpful.

Pole 50 on NE corner needs separate signs for all three streets- Westminster St to the east, Westminster St to the west, and Winter St to the north. If possible a fourth sign on an angle toward Cranston St (west) would be helpful.

The pole on the NW corner between Westminster and Winter needs

THE CITY OF PROVIDENCE
STATE OF RHODE ISLAND AND PROVIDENCE PLANTATIONS


RESOLUTION OF THE CITY COUNCIL

No. 589

Approved September 13, 1993

RESOLVED, That the Director of Public Works is requested to cause the Tree Roots to be removed and sidewalk repaired in front of 247 Eastwood Avenue.

IN CITY COUNCIL
SEP 2 1993
READ AND PASSED
James H. Rosenfield
PRES.
Michael L. Clement
CLERK



Cancellation Hydrogi (By Request)

RESOLUTION OF THE CITY COUNCIL

No. 589

Approved September 13, 1993

*Rec'd 1-25-94
S/W Div*
SEP 22 1993
DIRECTOR OF PUBLIC WORKS

RESOLVED, That the Director of Public Works is requested to cause the Tree Roots to be removed and sidewalk repaired in front of 247 Eastwood Avenue.

A true copy,
Attest:

Michael R. Clement
Michael R. Clement
City Clerk

January 25, 1994

The above location has been inspected and it has been determined that this sidewalk warrants repair.

We are looking forward to hopefully being granted a Sidewalk Funded Program this year and should this be, 247 Eastwood Ave. will be attended to.