

THE CITY OF PROVIDENCE  
STATE OF RHODE ISLAND AND PROVIDENCE PLANTATIONS

# RESOLUTION OF THE CITY COUNCIL

No. 387

*Approved* August 18, 1989

RESOLVED, That the Supervisor of Environmental Control  
to cause the following vacant lots in the Tenth Ward to be  
cleared:

522-524 Public Street  
15-17 Ocean Street  
39 Ocean Street  
61 Ocean Street  
46 Ashmont Street


IN CITY COUNCIL

AUG 10 1989

READ AND PASSED


  
PRES.

  
CLERK



Princedman Rollins CB Reprint

# RESOLUTION OF THE CITY



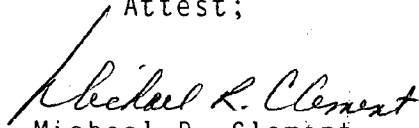
No. 387

Approved August 18, 1989

RESOLVED, That the Supervisor of Environmental Control  
to cause the following vacant lots in the Tenth Ward to be  
cleared:

522-524 Public Street  
15-17 Ocean Street  
39 Ocean Street  
61 Ocean Street  
46 Ashmont Street

A true copy,  
Attest;

  
Michael R. Clement  
First Deputy City Clerk

Sept. 12, 1989

- 522 Public St- letter sent to PRA on Mar 17, 1989 since they are the owners.
- 15 Ocean St. - location inspected on 9/11 and no debris was found.
- 39 Ocean St. - letter sent to PRA regarding condition of their lot.
- 61 Ocean St. - This lot is owned by PRA and a letter was sent to them on June 16 with a copy to Councilman Rollins.
- 46 Ashmont St. - This lot was cleaned by DPW crews on 9/1/89.

  
B. James Suzman, Director

THE CITY OF PROVIDENCE  
STATE OF RHODE ISLAND AND PROVIDENCE PLANTATIONS

# RESOLUTION OF THE CITY COUNCIL

No. 388


*Approved* August 18, 1989


RESOLVED, That the Chief of the Providence Police Department is requested to place Radar along Camp Street, from Cypress Street to Evergreen Street, between the hours of 3:00 o'clock P.M. and 6:00 o'clock P.M.


IN CITY COUNCIL

AUG 10 1989

READ AND PASSED

  
PRES.

  
CLERK



Councilman Lops (By Request).