



CITY OF PROVIDENCE - RHODE ISLAND - Walter H. Reynolds, Mayor

## DEPARTMENT OF PUBLIC WORKS

Charles F. McElroy

Director

John E. Meade

Deputy Director

April 13, 1961

CITY HALL

To the Honorable Mayor  
and City Council.

Gentlemen:

The following is a list of Highway Curbing Assessments, prepared by the Director of Public Works and certified to the City Council for approval:

Alden St. from Samoset Ave. to Victoria St.	\$2,039.29
Amity St. from Academy Ave. to Pemberton St.	1,027.84
Atwood St. from Union Ave. to Northerly Line of Wallace St.	5,030.99
Cass St. from Rugby St. to Eddy St.	2,394.64
Cloud St. from Sisson St. to Unit St.	785.58
Cornwall St. from the Southerly Line of Longmont St. to the Northerly Line of Cheshire St.	3,058.75
Curtis St. from Bosworth St. to Sheridan St.	2,853.78
Dresser St. from Melissa St. to the Easterly Line of Flower St.	4,720.07
Ellenfield St. from the Easterly Line of Virginia Ave. to Baker St.	2,715.49
Freedom Road from Oakwood Ave. to Westerly and Northerly to the portion already received	3,512.34
Grafton St. from Metcalf St. to Parley St.	1,522.26
Halton St. from Potters Ave. to Huntington Ave.	2,853.49
Harmony Drive from a point 200 Ft. South of Chalkstone Ave. to Freedom Road	1,506.89
Hunnewell Ave. from 200 Ft. North of Ada Ave. to Chalkstone Ave.	4,446.19
Nahant St. from Oppen St. to Russo St.	1,351.87
Newcomb St. from Coggeshall St. to Forsyth St.	1,638.84
Oakwood Ave. from the Northerly Line of Freedom Road to 200 Ft. Southerly	878.94
Richland St. from Edgemere Ave. to Southeasterly Line Fairfield Ave.	1,029.30
Ridgeway Ave. from Manton Ave. 234.2 Ft. Easterly	1,206.61
Russo St. from Social St. to Paul St.	1,199.47
St. Thomas St. from Fruit Hill Ave. to Taranto St.	1,745.78
Sybaris St. from Rushmore Ave to Sisson St.	1,992.87
Wallace St. from Cumerford St. to Atwood St.	1,502.24
Wardlaw Ave. from River Ave. to a Point 386.78 Ft. Westerly	1,860.91
	<u>\$52,874.43</u>

Very truly yours,

IN CITY COUNCIL

APR 20 1961

APPROVED:

*Robert Whelan*  
CLERK

*J. E. Meade*  
Dep. Director of Public Works.

OFFICE OF THE DIRECTOR OF PUBLIC WORKS

Providence, R. I.

Cost of curbstones set on Alden Street from Samoset Avenue to Victoria Street

under resolution of the City Council, passed February 5, 1960, ascertained by the Director of Public Works of the City of Providence, and submitted to the City Council of said City, in compliance with Chapter 73, Section 30, of the General Laws of 1938, for approval.

Assessor's Plat	Number Lot	NAME	QUANTITY			AMOUNT		Date of Demand	Date of Payment
129	143	Rosebell J. Dore widow Arthur 16 Samoset Ave.	61.01Ft. St. Curb.	2.78	169.61	195	45		
			2-2Ft. rad. cors.	12.92	25.84				
129	145	Oliver O. Dore & wf. Anna T. JT 10 Alden St.	61.69Ft. St. Curb.	2.78	171.50	197	34		
			2-2Ft. rad. cors.	12.92	25.84				
129	146	Olympia Merolla 21 Alden St.	63.61Ft. St. Curb.	2.78	176.84	202	68		
			2-2Ft. rad. cors.	12.92	25.84				
129	148	John Pagliaro & wf. Vincenzia JT 27 Victoria St.	14.14Ft. St. Curb.	2.78	39.31	65	15		
			2-2Ft. rad. cors.	12.92	25.84				
129	83	John Pagliaro & wf. Vincenzia JT. 27 Victoria St.	14.15Ft. St. Curb.	2.78	39.34	305	36		
129	84	" " " " " " " " " "	20.10Ft. St. Curb.	2.78	55.88				
			2-2Ft. rad. cors.	12.92	25.84				
129	85	" " " " " " " " " "	57.00Ft. St. Curb.	2.78	158.46				
			2-2Ft. rad. cors.	12.92	25.84				
			91.25Ft. St. Curb.	2.78	253.68	305	36		
			4-2Ft. rad. cors.	12.92	51.68				
129	155	Ernest Persechino & wf Lucia JT 1329 Chalkstone Ave.	28.00Ft. St. Curb.	2.78	77.84	103	68		
			2-2Ft. rad. cors.	12.92	25.84				
129	154	Thomas Martini & wf. Josephine 1333 Chalkstone Ave.	23.03Ft. St. Curb.	2.78	64.02	89	86		
			2-2Ft. rad. cors.	12.92	25.84				
129	152	Carl M. Rainone & wf. Beatrice E. JT 11 Alden St.	62.50Ft. St. Curb.	2.78	173.75	199	59		
			2-2Ft. rad. cors.	12.92	25.84				
		Amount Carried Forward	Total,		\$	1359	11		

Assessor's Plat	Number Lot	NAME	QUANTITY	AMOUNT	Date of Demand	Date of Payment
		Amount brought forward,	\$	1359 11		
129	151	Angelina DeCristofano 315 W. 54th St. New York	40.00Ft. St. Curb. 2.78 111.20	111 20		
129	150	Thomas W. Durante & Angelina DeCristofano 625 Westminster St.	40.00Ft. St. Curb. 2.78 111.20	111 20		
129	149	Thomas W. Durante 625 Westminster St.	34.81Ft. St. Curb. 2.78 96.77	96 77		
129	82	Virgil J. Pavone & wf. Marie JT 7 Summit Ave. Johnston	55.16Ft. St. Curb. 2.78 153.34	153 34		
129	81	Maria R. DiChiaro 23 Victoria St.	74.70Ft. St. Curb. 2.78 74.70	74.70		
IN CITY COUNCIL APR 20 1961 APPROVED: <i>D. Everett Whelan</i> CLERK						
Total,				\$ 2039 29		

OFFICE OF THE DIRECTOR OF PUBLIC WORKS

Providence, R. I.

Cost of curbstones set on Amity Street from Academy Avenue to Pemberton Street  
under resolution of the City Council,  
passed November 6, 1959, ascertained by the Director of Public Works of the City of Providence, and submitted to the City Council of said City, in compliance with Chapter 73, Section 30, of the General Laws of 1938, for approval.

Assessor's Plat	Number Lot	NAME	QUANTITY	AMOUNT	Date of Demand	Date of Payment
64	738	James H. Cox 44 Mt. Hope Ave.	1-2Ft. rad. corn. 12.92 12.92	12 92		
64	185	Eugene V. Keenan & wf. Eunice A. JT 14 Amity St.	44.00Ft. St. Curb. 2.78 122.32 2-2Ft. rad. cors. 12.92 25.84	148 16		
64	183	Henry J. McLaughlin Jr. & wf. Helen T. JT 26 Amity St.	6.12Ft. St. Curb. 2.78 17.02 2-2Ft. rad. cors. 12.92 25.84			
64	182	" " " " " " " " " " " "	58.03Ft. St. Curb. 2.78 161.32 64.15Ft. St. Curb. 2.78 178.34 2-2Ft. rad. cors. 12.92 25.84	204 18		
64	181	John & Thomas McVicker & Mary Cleeland 78 Pemberton St.	42.02Ft. St. Curb. 2.78 116.82			
64	179	" " " " " " " " " " " "	60.03Ft. St. Curb. 2.78 166.88 102.05Ft. St. Curb. 2.78 283.70	283 70		
64	764	George F. Hoey & wf. Dorothy M. JT 168 Academy Ave.	2-2Ft. rad. corsn 12.92 25.84	25.84		
64	768	John L. Barton & wf. Sarah J. JT 25 Amity St.	35.21Ft. St. Curb. 2.78 97.88	97 88		
64	186	John Russo & Rose M. JT 80 Dover St.	82.49Ft. St. Curb. 2.78 229.32 2-2Ft. Rad. cors. 12.92 25.84	255 16		
IN CITY COUNCIL APR 20 1961 APPROVED: <i>Deveret Whelan</i> CLERK						
Total,				\$ 1027 84		

OFFICE OF THE DIRECTOR OF PUBLIC WORKS

Providence, R. I.-----

Cost of curbstones set on.....Atwood Street from Union Avenue to Northerly Line of.....  
Wallace Street.....under resolution of the City Council,  
passed November 6, 1959....., ascertained by the Director of Public Works of the City of Provi-  
dence, and submitted to the City Council of said City, in compliance with Chapter 73, Section 30,  
of the General Laws of 1938, for approval.

Assessor's Plat	Number Lot	NAME	QUANTITY	AMOUNT		Date of Demand	Date of Payment
104	657	Clara E. Gibbs 189 Union Ave.	82.91Ft.St.Curb. 2.78 230.49	\$230	49		
104	658	Louis M. Zampini & wf. Emily A. D. JT 191 Academy Ave.	50.00Ft.St.Curb. 2.78 139.00	\$139.	00		
104	661	Araldo Filippini & wf. Louise JT. 103 Atwood St.	45.29Ft.St.Curb. 2.78 125.91 1-2Ft.rad.cors. 12.92 12.92				
104	662	" " " " " " " " " " "	36.31Ft.St.Curb. 2.78 100.94 1-2Ft.rad.cor. 12.92 12.92 81.60Ft.St.Curb. 2.78 226.85 2-2Ft.rad.cors. 12.92 25.84	\$252	69		
104	665	Laurena R. Bood 95 Atwood St.	32.15Ft.St.Curb. 2.78 89.38 2-2Ft.rad.cors. 12.92 25.84	\$115	22		
104	666	Michael & Veronica Mikainis, JT 93 Atwood St.	35.05Ft.St.curb. 2.78 97.44 2-2Ft.rad.cors. 12.92 25.84				
104	670	" " " " " " " " " " "	50.00Ft.St.Curb. 2.78 139.00				
104	671	" " " " " " " " " " "	56.94Ft.St.Curb. 2.78 158.29 17.6Ft.rad.curb. 4.31 75.86 141.99Ft.rad.curb.2.78 394.73 17.6Ft.rad.curs. 4.31 75.86 2-2Ft.rad.cors. 12.92 25.84	\$496	43		
104	672	Joseph G. Barrette & wf. Mary C. JT 9 Dora St.	76.40Ft.St.Curb. 2.78 212.39 14.0Ft.10' " 4.31 60.34 2-2Ft.rad.cors. 12.92 25.84	\$298	57		
104	680	Nicholas Manocchio & wf. Rose JT 2 Polly St.	101.62Ft.St.Curb. 2.78 282.50 14.0Ft.8' curb. 4.62 64.68	\$347	18		
		Amount Carried Forward	Total XXXX \$	1879	58		

Assessor's Plat	Number Lot	NAME	QUANTITY	AMOUNT	Date of Demand	Date of Payment
		Amount brought forward,	\$	1879 58		
104	681	John Volatile & Angellina Volatile JT 151 Wendell Street	45.71Ft.S <sub>t</sub> .Curb. 2.78 127.07 11.3Ft.8' curb. 4.62 52.21			
104	682	" " " " " " " " " " " "	50.82Ft.St.Curb. 2.78 141.28 96.53Ft.S <sub>t</sub> .Curb. 2.78 268.35 11.3Ft.8' curb. 4.62 52.21	320 56		
104	691	Wilfred J. Lendry & wf. Alice M. Estate 14 Wallace St.	50.81Ft.St.Curb. 2.78 141.25	141 25		
104	692	Henry J. Beaudoin & wf. Anna E. JT 10 Wallace St.	50.81Ft.St.Curb. 2.78 141.25 8.80Ft.10'Rad." 4.31 37.93	179 18		
104	693	City of Providence Dept. of Recreation 161 Fountain St.	7.00Ft.10'rad.curb. 4.31 30.17	30 17		
37	122	G. Pruefer Hfg. Co. 185 Union Ave.	177.49Ft.S <sub>t</sub> .Curb. 2.78 493.42 2-2Ft. rad. cors. 12.92 25.84			
37	128	" " " " " " " " " " " "	50.00Ft.St.Curb. 2.78 139.00			
37	66	" " " " " " " " " " " "	50.00Ft.St.Curb. 2.78 139.00			
37	74	" " " " " " " " " " " "	26.50Ft.St.Curb. 2.78 73.67 2-2F <sub>t</sub> .rad. cors. 12.92 25.84 303.99Ft.St.Curb. 2.78 845.09 4-2F <sub>t</sub> .rad. cors. 12.92 51.68	896 77		
37	100	William J. Doyle 255 Main St. Pawt. R. I.	180.32F <sub>t</sub> .St.Curb. 2.78 501.29 4-2Ft.rad. cors. 12.92 51.68	552 97		
37	99	Howard B. Hart Jr. 70 Atwood St.	44.90Ft.St. Curb. 2.78 124.82			
37	97	" " " " " " " " " " " "	77.50Ft.St.Curb. 2.78 215.45 2-2Ft.rad. cors. 12.92 25.84 122.44Ft.St.Curb. 2.78 340.27 2-2Ft.rad. cors. 12.92 25.84	366 11		
37	96	Joseph Lavorante & wf. Enrica JT. 76 Atwood St.	50.00Ft.S <sub>t</sub> .Curb. 2.78 139.00			
37	95	" " " " " " " " " " " "	50.00Ft.St.Curb. 2.78 139.00			
37	94	" " " " " " " " " " " "	50.00Ft.S <sub>t</sub> .Curb. 2.78 139.00 150.00Ft.St.Curb. 2.78 417.00	417 00		
37	93	Vincent Rotondo 84 Atwood S <sub>t</sub> .	40.00Ft.S <sub>t</sub> .Curb. 2.78 111.20 14.0F <sub>t</sub> .10'rad.Curb.4.31 60.34	171 54		
37	92	Providence Box & Lumber co. 1108 Cranston St. Cranston, R. I.	17.6F <sub>t</sub> .10'rad.curb.4.31 75.86	75 86		
		Total,	\$	5030 99		

IN CITY COUNCIL

APR 20 1961

APPROVED:

*Deverett Wheeler*  
CLERK

Director of Public Works

OFFICE OF THE DIRECTOR OF PUBLIC WORKS

Providence, R. I.

Cost of curbstones set on ~~Cass Street from Rugby Street to Eddy Street~~

~~under resolution of the City Council,~~  
~~passed February 5, 1960~~, ascertained by the Director of Public Works of the City of Providence, and submitted to the City Council of said City, in compliance with Chapter 73, Section 30, of the General Laws of 1938, for approval.

Assessor's Plat	Number Lot	NAME	QUANTITY	AMOUNT		Date of Demand	Date of Payment
57	231	Doris A. Goldberg 242 Rugby St.	60.20Ft.St.Curb. 2.78 167.36 12.68'rad. " 4.62 58.21 2-2Ft. rad. cors.12.92 25.84	251	41		
57	143	George A. Streeter & wf. Dorothy A. JT 246 Rugby St.	30.30Ft.St.Crub. 2.78 84.23 2-2Ft.Rad.cors. 12.92 25.84	110	07		
57	229	John J. Janulevicius & wf. Hazel G. JT 60 Cass St.	40.17Ft.St.Curb. 2.78 111.67				
57	228	" " " " " " " " " " "	22.19Ft.St. Curb. 2.78 61.69 2-2Ft.rad.cors. 12.92 25.84				
57	227	" " " " " " " " " " "	40.17Ft.St.Curb. 2.78 111.67 102.53Ft.St.Curb. 2.78 285.03 2-2Ft.rad.cors. 12.92 25.84	310	87		
57	225	Antonio Costello 58 Cass St.	57.12Ft.St.Curb. 2.78 158.79 2-2Ft.rad.cors. 12.92 25.84				
57	224	" " " " " " " " " " "	40.00Ft.St.Curb. 2.78 111.20 97.12Ft.St.Curb. 2.78 269.99 2-2Fts.Rad. cors.12.92 25.84	295	83		
57	222	Albert B. Carlson & wf. Margaret I. JT 1149 Eddy St.	68.55Ft.St.Curb. 2.78 190.57 2-2Ft.rad.cors. 12.92 25.84	216	41		
57	208	Harry Long & wf. Elizabeth H. JT 29 Francis Ave. Cranston, R. I.	52.40Ft.St.Curb. 2.78 145.67 12.7Ft.8'rad." 4.62 58.67 4-2Ft.rad.cors. 12.92 51.68	256	02		
Amount Carried Forward			Total,	\$	1140	64	

IN CITY COUNCIL  
APR 20 1961

APPROVED:

*Deverett Whelan*  
CLERK

Director of Public Works

Assessor's Plat	Number Lot	NAME	QUANTITY	AMOUNT	Date of Demand	Date of Payment
		Amount brought forward,	\$	1140 64		
57	209	Harriet L. Rounds Estate 61 Cass St.	25.55Ft.St.Curb. 2.78 71.03 2-2Ft. rad. cors.12.92 25.84			
57	210	" " " " " " " "	40.17Ft.St.Curb. 2.78 111.67 65.72Ft.St.Curb. 2.78 182.70 2-2Ft.rad.cors. 12.92 25.84	208 54		
57	211	Laredef Realty Operators, Inc. 1144 Eddy St.	40.29Ft.St.Curb. 2.78 112.00 97.69Ft.St.Curb. 2.78 271.58 2-2Ft.rad.cors. 12.92 25.84			
57	172	" " " " " " " "	137.98Ft.St.Curb. 2.78 383.58 2-2Ft.rad.cors. 12.92 25.84	409 42		
57	214	Wendell L. Viner & wf. Mary B. JT 39 Cass St.	24.90Ft.St.Curb. 2.78 69.22 2-2Ft.rad.cors. 12.92 25.84	95 06		
57	220	Stephen Miluck & wf. Mabel B. JT 37 Cass St.	29.00Ft.St.Curb. 2.78 80.62 2-2Ft.rad.cors. 12.92 25.84	106 46		
57	221	Nora A. Carroll 1147 Eddy St.	48.40Ft.St.Curb. 2.78 134.55	134 55		
Total,				\$ 2394 64		

IN CITY COUNCIL  
APR 20 1961

APPROVED:

*Everett Whelan*  
CLERK



OFFICE OF THE DIRECTOR OF PUBLIC WORKS

Providence, R. I.

Cost of curbstones set on ~~Cloud Street from Sisson Street to Unit Street~~

under resolution of the City Council, passed ~~August 7, 1959~~, ascertained by the Director of Public Works of the City of Providence, and submitted to the City Council of said City, in compliance with Chapter 73, Section 30, of the General Laws of 1938, for approval.

Assessor's Plat	Number Lot	NAME	QUANTITY			AMOUNT		Date of Demand	Date of Payment
94	666	Carlo Picchione and wife Maria JT 125 Sisson St.	63.95Ft.St.Curb.	2.78	177.78	203	62		
			2-2Ft.rad.cors.	12.92	25.84				
94	667	Antonio Pagliaro & wf. Angelina JT 130 Unit St.	74.95Ft.St.Curb.	2.78	208.36	208	36		
95	92	Alexander Porrazzo & wf Anna JT 113 Sisson St.	63.50Ft.St.Curb.	2.78	176.53	202	37		
			2-2Ft.rad.cors.	12.92	25.84				
95	93	Michael Pepe & wf. Katherine Jt 126 Unit St.	52.30Ft.St.Curb.	2.78	145.39	171	23		
			2-2Ft.rad.cors.	12.92	25.84				
Total,						\$	785 58		

IN CITY COUNCIL

APR 20 1961

APPROVED:

Everett Wheeler

CLERK

OFFICE OF THE DIRECTOR OF PUBLIC WORKS

Providence, R. I.

Cost of curbstones set on ~~Cornwall Street from the Southerly line of Longmont St. to~~  
~~the Northerly line of Cheshire Street~~ under resolution of the City Council,  
passed ~~August 7, 1959~~, ascertained by the Director of Public Works of the City of Provi-  
dence, and submitted to the City Council of said City, in compliance with Chapter 73, Section 30,  
of the General Laws of 1938, for approval.

Assessor's Plat	Number Lot	NAME	QUANTITY	AMOUNT	Date of Demand	Date of Payment
76		State of Rhode Island Div. Of-Roads & Bridges State Office Bldg.	620.00Ft.St.Curb. 2.78 1723.60	1723 60		
76	163	Frank Veto & wf. Donationa JT 177 Cornwall St.	79.40Ft.S.Curb. 2.78 220.73 2-2Ft.rad.cors. 12.92 25.84	246 57		
76	165	Ellen Rooney 15 Yorkshire St.	25.50Ft.St.Curb. 2.78 70.89 2-2Ft.rad.cors. 12.92 25.84	96 73		
76	166	Cristina & Mary DiBello JT 23 Yorkshire St.	40.00Ft.St.Curb. 2.78 111.20			
76	222	" " " " " " " " " " " "	23.00Ft.St.Curb. 2.78 63.94 2-2Ft.rad.cors. 12.92 25.84 63.00Ft.St.Curb. 2.78 175.14 2-2Ft.rad.cors. 12.92 25.84	200 98		
76	221	Domenico Messore & wf. Maria JT 27 Yorkshire St.	24.10Ft.St.Curb. 2.78 67.00 2-2Ft.rad.cors. 12.92 25.84	92 84		
76	169	Raymond DelGrande & wf Antonia JT 33 Yorkshire St.	62.50Ft.St.Curb. 2.78 173.75 2-2Ft.rad.cors. 12.92 25.84	199 59		
76	171	Hernry E. Iannone & Lena Iannone JT 172 Cornwall St.	10.40Ft.St.Curb. 2.78 28.92 2-2Ft.rad.cors. 12.92 25.84			
76	172	" " " " " " " " " " " "	40.00Ft.St.Curb. 2.78 111.20 50.40Ft.St.Curb. 2.78 140.11 2-2Ft.rad.cors. 12.92 25.84	165 95		
76	173	Carolina Pesaturo 55 Yorkshire St.	40.00Ft.St.Curb. 2.78 111.20			
76	174	" " " " " " " " " " " "	40.00Ft.St.Curb. 2.78 111.20			
76	175	" " " " " " " " " " " "	39.60Ft.St.Curb. 2.78 110.09 119.60Ft.St.Curb. 2.78 332.49	332 49		
IN CITY COUNCIL						
APR 20 1961						
APPROVED:						
<i>W. Everett Whelan</i>						
CLERK						
Total,			\$	3058 75		

OFFICE OF THE DIRECTOR OF PUBLIC WORKS

Providence, R. I.

Cost of curbstones set on Curtis Street from Bosworth Street to Sheridan Street

under resolution of the City Council, passed August 7, 1959, ascertained by the Director of Public Works of the City of Providence, and submitted to the City Council of said City, in compliance with Chapter 73, Section 30, of the General Laws of 1938, for approval.

Assessor's Plat	Number Lot	NAME	QUANTITY			AMOUNT		Date of Demand	Date of Payment
63	518	Aime Dionne & Medora Dionne JT 33 Fairfield Ave.	44.14Ft.St.Curb.	2.78	122.71	181	38		
			12.7Ft.8'rad "	4.62	58.67				
63	519	Anaclet J. Fournier & wf. Marie E. JT 51 Edgemere Ave.	31.80Ft.St.Curb.	2.78	88.40	114	24		
			2-2Ft.rad.cors.	12.92	25.84				
63	520	Hormidas Beland & wf. Laura JT 76 Curtis St.	33.00Ft.St.Curb.	2.78	91.74	117	58		
			2-2Ft.rad.cors.	12.92	25.84				
63	517	Ludger Dionne & wf. Elizabeth & Rene & Robert Dionne JT. 51 Cambridge St.	77.20Ft.St.Curb.	2.78	214.62				
			2-2Ft.rad.cors.	12.92	25.84				
63	516	" " " " " " " " " "	41.90Ft.St.Curb.	2.78	116.48				
			2-2Ft.rad.cors.	12.92	25.84				
63	515	" " " " " " " " " "	26.50Ft.St.Curb.	2.78	73.67				
			2-2Ft.rad.cors.	12.92	25.84				
63	514	" " " " " " " " " "	26.90Ft.St.Curb.	2.78	74.78				
			2-2Ft.rad.cors.	12.92	25.84				
63	513	" " " " " " " " " "	31.86Ft.St.Curb.	2.78	88.57				
			1-2Ft.rad.cors.	12.92	12.92				
63	512	" " " " " " " " " "	43.50Ft.St.Curb.	2.78	120.93	844	09		
			3-2Ft.rad.cors.	12.92	38.76				
			247.86Ft.St.Curb.	2.78	689.05				
			12-2Ft.rad.cors.	12.92	155.04				
63	511	Americo C. Buonanno & wf. Rosalie Jt. 2424 Hartford Ave. Johnston, R. I.	45.46Ft.St.Curb.	2.78	126.38	152	22		
			2-2Ft.rad.cors.	12.92	25.84				
63	509	Ludger Dionne & wf. Elizabeth & Cecile Beaumier JT. 51 Cambridge St.	86.86Ft.St.Curb.	2.78	241.47	267	31		
			2-2Ft.rad.cors.	12.92	25.84				
		Amount Carried Forward	Total			\$	1676	82	

Assessor's Plat	Number Lot	NAME	QUANTITY			AMOUNT		Date of Demand	Date of Payment
		Amount brought forward,			\$	1676	82		
63	491	Albert Doyle & wf. Alvina JT 13 Bdsworth St.	53.44Ft.St.Curb.	2.78	148.56				
			2-2Ft.rad.cors.	12.92	<u>25.84</u>	174	40		
63	493	Theresa, Normand & George Dionne 73 Curtis St.	37.56Ft.St.Curb.	2.78	104.41				
			1-2Ft.rad.cors.	12.92	12.92				
63	496	" " " " " " " " " "	4.10Ft.St.Curb.	2.78	11.40				
			3-2Ft.rad.cors.	12.92	38.76				
			12.7Ft.8'rad.curb.	4.62	58.67				
			41.66Ft.St.Curb.	2.78	115.81				
			12.7Ft.8'rad."	4.62	58.67				
			4-2Ft.rad.cors.	12.92	<u>51.68</u>	226	16		
63	498	Alfred Gendreau 5 Anderson St.	29.10Ft.St.Curb.	2.78	80.90				
			12.7Ft.8'rad."	4.62	58.67				
			2-2Ft.rad.cors.	12.92	<u>25.84</u>	165	41		
63	499	Adelard J. Labonte & wf. Doris C. Jt. 306 Manton Ave.	39.54Ft.St.Curb.	2.78	109.92	109	92		
63	500	Raymond E. Hassett & wf Vera Jt. 314 Manton Ave.	20.96Ft.St.Curb.	2.78	58.27				
			2-2Ft.Rad.cors.	12.92	<u>25.84</u>	84	11		
63	355	Arthur Desnoyers & wf. Aldea M. Jt. 316 Manton Ave.	2.34Ft.St.Curb.	2.78	6.51				
			2-2Ft.rad.cors.	12.92	<u>25.84</u>	32	35		
63	503	Leonidas Croteau & wf. Ida JT 332 Manton Ave.	2.76Ft.St.Curb.	2.78	7.67				
			12.7Ft.8'rad."	4.62	58.67				
			2-2Ft.rad.cors.	12.92	<u>25.84</u>	92	18		
63	504	Joseph Dionne Jr. & wf. Corrine B. JT 336 Manton Ave.	1.94Ft.St.Curb.	2.78	5.39				
			2-2Ft.rad.cors.	12.92	<u>25.84</u>				
63	551	" " " " " " " " " "	12.7Ft.8'rad.curb.	4.62	58.67				
			3.76Ft.St.Curb.	2.78	10.56				
			2-2Ft.rad.cors.	12.92	<u>25.84</u>				
			5.70Ft.St.Curb.	2.78	15.85				
			12.7Ft.8'rad."	4.62	58.67				
			4-2Ft.rad.cors.	12.92	<u>51.68</u>	126	20		
63	508	Giuseppina Stero for life 15 Sheridan St.	50.50Ft.St.Curb.	2.78	140.39				
			2-2Ft.rad.cors.	12.92	<u>25.84</u>	166	23		
IN CITY COUNCIL									
APR 20 1961									
APPROVED:									
<i>Deverett Whelan</i>									
CLERK									
Total,					\$	2853	78		

# OFFICE OF THE DIRECTOR OF PUBLIC WORKS

Providence, R. I.

Cost of curbstones set on Dresser Street from Melissa Street to the Easterly line of Flower Street under resolution of the City Council, passed February 5, 1960, ascertained by the Director of Public Works of the City of Providence, and submitted to the City Council of said City, in compliance with Chapter 73, Section 30, of the General Laws of 1938, for approval.

Assessor's Plat	Number Lot	NAME	QUANTITY	AMOUNT	Date of Demand	Date of Payment
113	385	Angelina Leone 39 Melissa St.	59.64Ft.St.Curb. 2.78 165.80 2-2Ft.rad.cors. 12.92 25.84	191 64		
113	384	A. F. Rotelli & Sons, Inc. 170 Silver Lake Ave.	30.40Ft.St.Curb. 2.78 88.68 2-2Ft.rad.cors. 12.92 25.84			
113	383	" " " " " " " " " "	30.40Ft.St.Curb. 2.78 84.52 2-2Ft.rad.cors. 12.92 25.84			
113	382	" " " " " " " " " "	39.90Ft.St.Curb. 2.78 110.92 2-2Ft.rad.cors. 12.92 25.84 102.20Ft.St.Curb. 2.78 284.12 6-2Ft.rad.curb. 12.92 77.52	361 64		
113	381	Lloyd S. Salisbury & wf. Madeline A. JT 162 Merino St.	61.55Ft.St.Curb. 2.78 171.11 2-2Ft.rad.curb. 12.92 25.84			
113	380	" " " " " " " " " "	44.20Ft.St.Curb. 2.78 122.88 4-2Ft.rad.cors. 12.92 25.84 105.75Ft.St.Curb. 2.78 293.99 6-2Ft.rad.cors. 12.92 77.52	371 51		
113	379	Margaret Saropian 42 Ponagansett Ave.	61.90Ft.St.Curb. 2.78 172.08 2-2Ft.rad.cors. 12.92 25.84	197 92		
113	407	Helena B. Meenan 72 Columbia Ave. Edgewood R. I.	84.75Ft.St.Curb. 2.78 235.61	235 61		
113	408	A. F. Rotelli & Sons, Inc. 170 Silver Lake Ave.	41.95Ft.St.Curb. 2.78 116.62 1-2Ft.rad.cors. 12.92 12.92			
113	409	" " " " " " " " " "	29.25Ft.St.Curb. 2.78 81.32 1-2Ft.rad.cors. 12.92 12.92			
113	410	" " " " " " " " " "	44.85Ft.St.Curb. 2.78 124.68 116.05Ft.St.Curb. 2.78 322.62 2-2Ft.rad.cors. 12.92 25.84	348 46		
113	411	Frank Schaffer & wf. Viola A. JT 13 Dresser St.	15.70Ft.St.Curb. 2.78 43.65 2-2Ft.rad.cors. 12.92 25.84	69 49		
		Amount Carried Forward	Total <del>xxxx</del>	\$ 1776 27 <del>1794 27</del>		

Assessor's Plat	Number Lot	NAME	QUANTITY			AMOUNT	Date of Demand	Date of Payment
		Amount brought forward,			\$	<del>1776 27</del> <del>1794 27</del>		
113	412	Anicet Marcinko & wf. Agnes JT 24 Flower St.	21.20Ft.St.Curb.	2.78	58.94			
			1-2Ft. rad.cors.	12.92	12.92			
113	413	" " " " " " " " " " " "	34.64Ft.St.Curb.	2.78	96.30			
			1-2Ft.rad.cors.	12.92	12.92			
113	414	" " " " " " " " " " " "	16.06Ft.St.Curb.	2.78	44.64			
			2-2Ft. rad.cors.	12.92	25.84			
			71.90Ft.St.Curb.	2.78	199.88			
			4-2Ft.rad.cors.	12.92	51.68	251 56		
113	369	Hugo Zuccolo & wf. Maria JT 33 Melissa St.	63.60Ft.St.Curb.	2.78	176.81			
			1-2Ft.rad.cors.	12.92	12.92	189 73		
113	370	Loretta Calise Wf. Andrew 29 Melissa St.	28.11Ft.St.Curb.	2.78	78.15			
			1-2Ft.rad.cors.	12.92	12.92	91 07		
113	371	William J. Golini & wf. Rosina JT. 1/2 Michael Leone & wf. Angela JT 1/2 6 Clemence St.	45.00Ft.St.Curb.	2.78	125.10			
113	372	" " " " " " " " " " " "	21.80Ft.St.Curb.	2.78	60.60			
			2-2Ft.rad.cors.	12.92	25.84			
113	373	" " " " " " " " " " " "	21.30Ft.St.Curb.	2.78	59.21			
			2-2Ft.rad.cors.	12.92	25.84			
113	374	" " " " " " " " " " " "	20.70Ft.St.Curb.	2.78	57.55			
			2-2Ft.rad.cors.	12.92	25.84			
113	374	" " " " " " " " " " " "	45.00Ft.St.Curb.	2.78	125.10			
			153.80Ft.St.Curb.	2.78	427.56			
			6-2Ft.rad.cors.	12.92	77.52	505 08		
113	376	Harry Bezwoziuk & wf. Anna 36 Ponagansett Ave.	41.69Ft.St.Curb.	2.78	115.90			
			1-2Ft.rad.cors.	12.92	12.92	128 82		
113	378	Anna Bezwoziuk 36 Ponagansett Ave.	64.10Ft.St.Curb.	2.78	178.20			
			1-2Ft.rad.cors.	12.92	12.92	191 12		
113	334	Francesco Tridenti & wf. Donata JT 39 Ponagansett Ave.	62.70Ft.St.Curb.	2.78	174.31			
			2-2Ft.rad.cors.	12.92	25.84	200 15		
113	317	Joseph Fallone 38 Matson Ave.	68.70Ft.St.Curb.	2.78	190.99			
			2-2Ft.rad.cors.	12.92	25.84	216 83		
		Amount Carried Forward	Total		\$	<del>3550 63</del> <del>3541 63</del> <del>3568 63</del>		

Assessor's Plat	Number Lot	NAME	QUANTITY			AMOUNT	Date of Demand	Date of Payment
.		Amount brought forward,			\$	<del>3559 63</del> <del>3568 63</del>		
113	316	Irene K. Zurawski						
		11 Matson Ave.	45.83Ft.St.Curb.	2.78	127.41			
113	315	" " " " " " " " " "	75.22Ft.St.Curb.	2.78	209.11			
			2-2Ft.rad.cors.	12.92	25.84			
			121.05Ft.St.Curb.	2.78	336.52			
			2-2Ft.rad.cors.	12.92	25.84	362 36		
106	8	City of Providence						
		Park Dept.						
		Roger Williams Pk. Prov.	107.20Ft.St.Curb.	2.78	298.02			
			15.76Ft.30'rad."	4.31	67.93	365 95		
106	3	The Housing Authority of						
		the City of Prov.						
		263 Chad Brown St.	23.40Ft.St.Curb.	2.78	65.05			
			20.44Ft.30'rad."	4.31	88.10	153 15		
106	17	Kazimierz Zurawski						
		11 Matson Ave.	21.75Ft.St.Curb.	2.78	60.46			
106	18	" " " " " " " " " "	40.51Ft.St.Curb.	2.78	112.62			
106	19	" " " " " " " " " "	41.33Ft.St.Curb.	2.78	114.90			
			103.59Ft.St.Curb.	2.78	287.98	287 98		
IN CITY COUNCIL APR 20 1961 APPROVED: <i>D. Everett Whelan</i> CLERK								
Total,						\$		
						4720 07		

OFFICE OF THE DIRECTOR OF PUBLIC WORKS

Providence, R. I.

Cost of curbstones set on ~~Ellenfield Street from the Easterly line of Virginia Avenue~~  
~~to Baker Street~~ under resolution of the City Council,  
passed ~~August 7, 1959~~, ascertained by the Director of Public Works of the City of Provi-  
dence, and submitted to the City Council of said City, in compliance with Chapter 73, Section 30,  
of the General Laws of 1938, for approval.

Assessor's Plat	Number Lot	NAME	QUANTITY			AMOUNT		Date of Demand	Date of Payment
58	110	Edward B. McAlpine & wf. Phebe W. JT. P. O. Box 85 Edgewood, R. I.	184.97Ft.St.Curb.	2.78	514.21				
58	133	" " " " " " " " " "	40.00Ft.St.Curb.	2.78	111.20				
58	134	" " " " " " " " " "	17.43Ft.St.Curb.	2.78	48.46				
			1-2Ft.rad.cors.	12.92	12.92				
58	135	" " " " " " " " " "	39.67Ft.St.Curb.	2.78	110.28				
			1-2Ft.rad.cors.	12.92	12.92				
58	136	" " " " " " " " " "	40.00Ft.St.Curb.	2.78	111.20				
58	137	" " " " " " " " " "	40.00Ft.St.Curb.	2.78	111.20				
			362.07Ft.St.Curb.	2.78	1006.55				
			2-2Ft.rad.cors.	12.92	25.84	1032	39		
58	98	Frank Morrow 129 Baker St.	23.13Ft.St.Curb.	2.78	64.30				
			1-2Ft.rad.cors.	12.92	12.92				
58	139	" " " " " " " " " "	102.60Ft.St.Curb.	2.78	285.23				
			3-2Ft.rad.cors.	12.92	38.76				
			125.73Ft.St.Curb.	2.78	349.53				
			4-2Ft.rad.cors.	12.92	51.68	401	21		
58	196	H. F. Hanscom & Company Inc. 1 Virginia Ave.	1-2Ft.rad.cors.	12.92	12.92				
			4.0Ft.10'rad.curb.	4.31	17.24				
			74.56Ft.St.Curb.	2.78	207.28				
			1-2Ft.rad.cors.	12.92	12.92				
58	199	" " " " " " " " " "	20.05Ft.St.Curb.	2.78	55.74				
			2-2Ft.rad.cors.	12.92	25.84				
			94.61Ft.St.curb.	2.78	263.02				
			4.0Ft.10'rad."	4.31	17.24				
			4-2Ft.rad.cors.	12.92	51.68	331	94		
58	201	J. L. Anthony & co. 115 Baker St.	2.95Ft.St.Curb.	2.78	8.20				
			2-2Ft.rad.cors.	12.92	25.84				
58	202	" " " " " " " " " "	21.15Ft.St.Curb.	2.78	58.80				
58	203	" " " " " " " " " "	21.15Ft.St.Curb.	2.78	58.80				
58	204	" " " " " " " " " "	21.15Ft.St.Curb.	2.78	58.80				
58	219	" " " " " " " " " "	166.49Ft.St.Curb.	2.78	462.83				
			2-2Ft.rad.cors.	12.92	25.84				
			58.2Ft.20.5'rad.curb.	4.31	250.84				
			232.89Ft.St.Curb.	2.78	647.43				
			58.20Ft.20.5'rad.curb.	4.31	250.84				
			4-2Ft.rad.cors.	12.92	51.68	949	95		
Total,					\$	2715	49		

IN CITY COUNCIL

APR 20 1961

APPROVED:

D. Everett Whelan  
CLERK

Director of Public Works



OFFICE OF THE DIRECTOR OF PUBLIC WORKS

Providence, R. I. <sup>Northerly</sup>

Cost of curbstones set on ~~Freedom Road from Oakwood Avenue to Westerly~~ and to the ~~portion already received~~ <sup>^</sup> under resolution of the City Council, passed ~~August 7, 1959~~, ascertained by the Director of Public Works of the City of Providence, and submitted to the City Council of said City, in compliance with Chapter 73, Section 30, of the General Laws of 1938, for approval.

Assessor's Plat	Number Lot	NAME	QUANTITY	AMOUNT		Date of Demand	Date of Payment
94	394	Robert S. Ortoleva & wf. Norma JT 18 Ridgeway Ave.	94.81Ft.St.Curb. 2.78 263.57 6.3Ft.8'rad." 4.62 29.11				
94	393	" " " " " " " " " "	90.49Ft.St.Curb. 2.78 251.56 12.7Ft.8'rad." 4.62 58.67 185.30Ft.St.Curb. 2.78 515.13 19.0Ft.8'rad." 4.62 87.78	602	91		
94	391	Josephine Ortoleva 364 Fort St. East Prov. R. I.	57.70Ft.St.Curb. 2.78 160.41 12.7Ft.8'rad" 4.62 58.67 47.68Ft.112'radCurb. 4.62 205.50				
94	390	" " " " " " " " " "	37.34Ft.St.Curb. 2.78 160.94 57.70Ft.St.Curb. 2.78 160.41 12.7Ft.8'rad. " 4.62 58.67 85.02Ft.112'rad" 4.31 366.44	585	52		
94	389	Joseph V. Ortoleva & Elizabeth DiJeser 29 Weybosset St.	138.30Ft.St.Curb. 2.78 384.47 82.88Ft.112'rad.curb. 4.31 357.21	741	68		
94	352	Mario S. DelPonte & wf. Maria M. JT 62 Oakwood Ave.	85.78Ft.St.Curb. 2.78 238.47				
94	353	" " " " " " " " " "	81.12Ft.St.Curb. 2.78 225.51 6.35Ft.8'rad." 4.62 29.34 166.90Ft.St.Curb. 2.78 463.98 6.35Ft.8'rad" 4.62 29.34	493	32		
94	376	Ignazio Pellegrino & wf. Josephing JT 13 Harmony Dr.	76.50Ft.St.Curb. 2.78 212.67 6.35Ft.8'rad." 4.62 29.34 3.26Ft.88Ft.rad Curb. 4.31 14.05	256	06		
		Amount Carried Foward	Total,	\$	2679 49		


Assessor's Plat	Number Lot	NAME	QUANTITY	AMOUNT	Date of Demand	Date of Payment
.		Amount brought forward,	\$	2679 49		
94	377	Eugene Abbruzzi Co. 44 Brinkley St.	21.82Ft.St.Curb. 2.78 60.66 118.84Ft.88'rad.curb. 4.31 512.20 2-2Ft.Rad.cors. 12.92 25.84	598 70		
94	380	Savino Sivo & wf. Carmella JT 11 Sisson St.	59.88Ft.St.Curb. 2.78 166.48 2-2Ft.Rad.cors. 12.92 25.84	192 21		
94	383	Harold Gaffney & wf. Edith JT 75 Freedom Rd.	15.05Ft.St.Curb. 2.78 41.84	41 84		
<p>IN CITY COUNCIL APR 20 1961</p> <p>APPROVED: <i>D. Everett Whelan</i> CLERK</p>						
Total,				\$	3512 34	

OFFICE OF THE DIRECTOR OF PUBLIC WORKS

Providence, R. I.

Cost of curbstones set on Grafton Street from Metcalf Street to Parley Street

under resolution of the City Council, passed November 6, 1959, ascertained by the Director of Public Works of the City of Providence, and submitted to the City Council of said City, in compliance with Chapter 73, Section 30, of the General Laws of 1938, for approval.

Assessor's Plat	Number Lot	NAME	QUANTITY	AMOUNT	Date of Demand	Date of Payment
72	340	Giovanni Marano & wf. Angela JT 112 Metcalf St.	57.20Ft. St. Curb. 2.78 159.02 2-2Ft. rad. cors. 12.92 25.84	\$184 86		
72	356	Guido Campopiano & wf. Lucy JT 61 Flora St.	51.30Ft. St. Curb. 2.78 142.61 2-2Ft. rad. cors. 12.92 25.84	\$168 45		
72	384	Paul Campopiano & wf. Clara JT 68 Flora St.	55.70Ft. S. Curb. 2.78 154.85 2-2Ft. Rad. cors. 12.92 25.84	\$180 69		
72	398	George Scalera & wf. Noella JT 51 Baird Ave. No. Prov. R. I.	75.40Ft. St. Curb. 2.78 209.61	\$209 61		
72	341	Gabriele Bavaro & wife Anna JT 116 Metcalf St.	131.60Ft. St. curb. 2.78 365.85 2-2Ft. Rad. cors. 12.92 25.84	\$391 69		
72	385	Robert Parsons & wf. Elaine JT. P. O. Box 131 Prov. R. I.	55.00Ft. S. Curb. 2.78 152.90 2-2Ft. rad. cors. 12.92 25.84			
72	397	" " " " " " " " " " " "	74.90Ft. St. Curb. 2.78 208.22 129.90Ft. St. Curb. 2.78 361.12 2-2Ft. rad. cors. 12.92 25.84	\$386 96		
IN CITY COUNCIL APR 20 1961 APPROVED:  CLERK						
Total,				\$ 1522 26		

# OFFICE OF THE DIRECTOR OF PUBLIC WORKS

Providence, R. I. ....

Cost of curbstones set on Halton Street from Potters Avenue to Huntington Avenue .....

.....under resolution of the City Council,  
 passed February 5, 1960 ....., ascertained by the Director of Public Works of the City of Providence, and submitted to the City Council of said City, in compliance with Chapter 73, Section 30, of the General Laws of 1938, for approval.


Assessor's Plat	Number Lot	NAME	QUANTITY	AMOUNT		Date of Demand	Date of Payment
43	214	Gertrude R. G. McGuinness 203 Lexington Ave.	48.30Ft.St.Curb. 2.78 134.27 1-2Ft. rad. cor. 12.92 12.92	147	19		
43	345	Gertrude R. McGuinness 203 Lexington Ave.	23.00Ft.St.Curb. 2.78 63.94 3-2Ft.rad. cors. 12.92 38.76	102	70		
43	344	Cosimo Mercurio & wf. Florence T. JT 6 Halton St.	24.20Ft.St.Curb. 2.78 67.28 2-2Ft.rad. cors. 12.92 25.84	93	12		
43	305	City of Providence (Tax Lot)	38.90Ft.St.Curb. 2.78 108.14	108	14		
43	304	Violet Ajootian 62 Locust St.	26.90Ft.St.Curb. 2.78 74.78 2-2Ft.rad. cors. 12.92 25.84	100	62		
43	303	August J. Pina & wf. Mary R. JT 12 Halton St.	22.70Ft.St.Curb. 2.78 63.11 2-2Ft.rad. cors. 12.92 25.84	88	95		
43	302	Ellsworth E. Briggs & wf. Virginia JT 86 Van Zandt St.	34.70Ft.St.Curb. 2.78 96.47				
43	301	" " " " " " " " " "	40.00Ft.St.Curb. 2.78 111.20 74.70Ft.St.Curb. 2.78 207.67	207	67		
43	300	Charles Newman & wf. Rose M. JT. 43 Chambers St.	40.00Ft.St.Curb. 2.78 111.20				
43	299	" " " " " " " " " "	22.70Ft.St.Curb. 2.78 63.11 2-2Ft.rad. cors. 12.92 25.84				
43	298	" " " " " " " " " "	40.00Ft.St.Curb. 2.78 111.20 102.70Ft.St.Curb. 2.78 285.51 2-2Ft.rad.cors. 12.92 25.84	311	35		
		Amount Carried Forward	Total \$	1159	74		

Assessor's Plat	Number Lot	NAME	QUANTITY	AMOUNT	Date of Demand	Date of Payment
		Amount brought forward,	\$	1159 74		
43	297	Alipheus L. Porter & wf. Amey L. JT 39 Primrose Hill				
43	296	Barrington, R. I. " " " " " " " " " "	40.00Ft.St.Curb. 2.78 111.20 39.00Ft.St.Curb. 2.78 108.42 2-2Ft.rad.cors. 12.92 25.84 79.00Ft.St.Curb. 2.78 219.62 2-2Ft.rad.cors. 12.92 25.84	245 46		
43	213	Indian River Realty, Inc 1595 Min. Spring Ave. No. Prov. R. I.	66.00Ft.St.Curb. <del>2.78</del> 183.48 2-2Ft.Rad.cors. 12.92 25.84	209 32		
43	346	Isidor Shechtman 228 Deerfield Rd. Cranston, R. I.	22.70Ft.St.Curb. 2.78 63.11 2-2Ft.rad.cors. 12.92 25.84	88 95		
43	347	Howard A. Brown Sr. & wf. Juanita for life 5 Halton Street	26.50Ft.St.Curb. 2.78 73.67 2-2Ft.rad.cors. 12.92 25.84	99 53		
43	348	Aneta Realty Company c/o B.B. Abedon, 111 Westminster St.	40.00Ft.St.Curb. 2.78 111.20	111 20		
43	349	Sophanda B. Perry Est. & Gertrude P. Lecount 9 Halton St.	40.00Ft.S <sup>T</sup> .Curb. 2.78 111.20	111 20		
43	350	Charles H. Reed 41 Pleasant Ct.	40.00Ft.St.Curb. 2.78 111.20			
43	351	1501 10Ft. E " " "	18.10Ft.St.Curb. 2.78 50.32 2-2Ft.rad.cors. 12.92 25.84 58.10Ft.St.Curb. 2.78 161.52 2-2Ft.rad.cors. 12.92 25.84	187 36		
43	352	Ostena L. Diggs 30 Calhoun Ave.	25.60Ft.St.Curb. 2.78 71.17 2-2Ft.rad.cors. 12.92 25.84	97 01		
43	353	Garabed Hagopian & wf. Mary JT 36 Calhoun Ave.	21.60Ft.St.Curb. 2.78 60.05 2-2Ft.rad.cors. 12.92 25.84	85 89		
43	354	Thomas E. Baskins & wf. Elvira H. JT. 63 Van Zant St.	40.00Ft.St.Curb. 2.78 111.20			
43	357	" " " " " " " " " "	115.40Ft.St.Curb. 2.78 320.81 2-2Ft.rad.cors. 12.92 25.84 155.40Ft.St.Curb. 2.78 432.01 2-2Ft.rad.cors. 12.92 25.84	457 85		
IN CITY COUNCIL APR 20 1961						
APPROVED: <i>Devereet Whelan</i> CLERK			Total,	\$	2853 49	

OFFICE OF THE DIRECTOR OF PUBLIC WORKS

Providence, R. I.-----

Cost of curbstones set on ~~Harmony Drive from a Point 200 Ft. South of Chalkstone Ave.~~  
~~to Freedom Road~~-----under resolution of the City Council,  
passed ~~August 7, 1959~~-----, ascertained by the Director of Public Works of the City of Provi-  
dence, and submitted to the City Council of said City, in compliance with Chapter 73, Section 30,  
of the General Laws of 1938, for approval.

Assessor's Plat	Number Lot	NAME	QUANTITY	AMOUNT	Date of Demand	Date of Payment
94	361	Luigi Mansolillo 16 Harmony Drive.	7.03Ft.St.Curb. 2.78 19.54			
94	359	" " " " " " " "	40.00Ft.St.Curb. 2.78 111.20			
94	358	" " " " " " " "	40.00Ft.St.Curb. 2.78 111.20			
94	357	" " " " " " " "	40.00Ft.St.Curb. 2.78 111.20			
94	356	" " " " " " " "	40.00Ft.St.Curb. 2.78 111.20			
			167.03Ft.St.Curb. 2.78 464.34	464	34	
94	355	Mario S. DelPonte & wf. Maria M. JT 62 Oakwood Ave.	40.00Ft.St.Curb. 2.78 111.20			
94	354	" " " " " " " "	40.00Ft.St.Curb. 2.78 111.20			
94	353	" " " " " " " "	34.97Ft.St.Curb. 2.78 97.22			
			6.35Ft.8'rad" 4.62 29.34			
			114.97Ft.St.Curb. 2.78 319.62			
			6.35Ft.8'rad" 4.62 29.34	348	96	
94	369	Ignazio Pellegrino & wf. Josephine JT 13 Harmony Dr.	3.73Ft.St.Curb. 2.78 10.36			
			1-2Ft. rad.cors. 12.92 12.92			
94	370	" " " " " " " "	21.83Ft.St.Curb. 2.78 60.68			
			1-2Ft. rad.cors. 12.92 12.92			
94	371	" " " " " " " "	22.50Ft.St.Curb. 2.78 62.55			
			2-2Ft.rad.cors. 12.92 25.84			
94	372	" " " " " " " "	40.00Ft.St.Curb. 2.78 111.20			
94	373	" " " " " " " "	19.30Ft.St.Curb. 2.78 53.66			
			2-2Ft.rad.cors. 12.92 25.84			
94	374	" " " " " " " "	24.97Ft.St.Curb. 2.78 69.42			
			1-2Ft. rad.cors. 12.92 12.92			
94	375	" " " " " " " "	34.33Ft.St.Curb. 2.78 95.44			
			1-2Ft.rad.cors. 12.92 12.92			
94	376	" " " " " " " "	35.10Ft.St.Curb. 2.78 97.58			
			6.35Ft.8'rad" 4.62 29.34			
			201.76Ft.St.Curb. 2.78 560.89			
			6.35Ft.8'rad " 4.62 29.34			
			8-2Ft. rad.cors. 12.92 103.36	693	59	
IN CITY COUNCIL APR 20 1961						
APPROVED:  CLERK						
Total,			\$	1506	89	

# OFFICE OF THE DIRECTOR OF PUBLIC WORKS

Providence, R. I. ....

Cost of curbstones set on ~~Hunnewell Avenue from 200 Ft. North of Ada Avenue to~~  
~~Chalkstone Avenue~~ under resolution of the City Council,  
 passed ~~November 6, 1959~~, ascertained by the Director of Public Works of the City of Providence, and submitted to the City Council of said City, in compliance with Chapter 73, Section 30, of the General Laws of 1938, for approval.

Assessor's Plat	Number Lot	NAME	QUANTITY	AMOUNT		Date of Demand	Date of Payment
94	204	Anthony Merolla & wf. Esther E. JT c/o Amedeo C. Merolla 681 River Ave.	39.84Ft. St. Curb. 2.78 110.76	110	76		
94	203	Anthony Ciccola Boston, Mass.	244.59Ft. St. Curb. 2.78 679.96	679	96		
94	691	Ortoleva Realty Co., Inc 29 Weybosset St.	91.47Ft. St. Curb. 2.78 254.29 12.6Ft. 8' rad. " 4.62 58.21 2-2Ft. rad. cors. 12.92 25.84	338	24 84		
94	189	Vincent A. Borrelli & wf. Grace M. JT 162 Hunnewell Ave.	53.45Ft. St. Curb. 2.78 148.59 12.7Ft. 8' rad. " 4.62 58.67 2-2Ft. rad. cors. 12.92 25.84	233	10		
94	692	Flora Cimino 170 Hunnewell Ave.	50.41Ft. St. Curb. 2.78 140.14 2-2Ft. Rad. Cors. 12.92 25.84	165	98		
94	188	Antonio Bova & wf. Frances Jt. 174 Hunnewell Ave.	48.41Ft. St. Curb. 2.78 134.58 2-2Ft. rad. Cors. 12.92 25.84	160	42		
94	186	Vincent Scotto & wf. Brigida JT 178 Hunnewell Ave.	39.41Ft. St. Curb. 2.78 109.56 2-2Ft. Rad. Cors. 12.92 25.84	135	40		
94	184	Amato DiPaolo 214 Rushmore Ave.	81.11Ft. St. Curb. 2.78 225.49	225	49		
Amount Carried Foward			Total,	\$	2049 45 2049 95		

Assessor's Plat	Number Lot	NAME	QUANTITY	AMOUNT	Date of Demand	Date of Payment
.		Amount brought forward,	\$	<del>2049</del> <sup>2049</sup> <del>95</del> <sup>95</sup>		
94	163	Orlando S. Savastano & wf. Mary S. JT 9 Edwards Rd. Johnston, R. II	40.02Ft. St. Curb. 2.78 111.26 40.02Ft. St. Curb. 2.78 111.25 <u>80.04</u> 222.51	222 51		
94	165	Lowell Realty Co. 29 Weybosset St.	35.02Ft. St. Curb. 2.78 97.36 40.02Ft. St. Curb. 2.78 111.25 <u>75.04</u> 208.61	208 61		
94	167	Carlo Masiello Estate & widow Angela 82 Leah St.	40.02Ft. St. Curb. 2.78 111.26 40.02Ft. St. Curb. 2.78 111.25 <u>80.04</u> 222.51	222 51		
94	169	Carlo Masiello Estate 82 Leah St.	39.56Ft. St. Curb. 2.78 109.98 12.6Ft. 8' rad." 4.62 58.21	168 19		
94	171	Robert A. Goodwin & wf. Rosina & Maria C. DiNitto JT. 950 Atwells Ave.	62.03Ft. St. Curb. 2.78 172.44 12.6Ft. 8' rad." 4.62 58.21	230 65		
94	172	Roman Realty Corporation 67 Durham Street	53.67Ft. St. Curb. 2.78 149.20 2-2Ft. rad. cors. 12.92 25.84	175 04		
94	173	Guerino A. D'Iorio Jr. & wf. Joanna P. JT 1417 Chalkstone Ave.	53.06Ft. St. Curb. 2.78 147.51 2-2Ft. rad. cors. 12.92 25.84	173 35		
94	695	Albert Acciardo & wf. Jennie C. JT 175 Hunnewell Ave.	55.84Ft. St. Curb. 2.78 155.24 1-2Ft. Rad. cors. 12.92 12.92	168 16		
94	696	Alfonso Mastrostefano & wf. Raffaelina JT 177 Hunnewell Ave.	52.18Ft. St. Curb. 2.78 145.06 1-2Ft. Rad. cors. 12.92 12.92	157 98		
94	697	Aniceto A. DiCristofaro & wf. Flora O. JT 30 Montrose St.	73.07Ft. St. Curb. 2.78 203.13 2-2Ft. Rad. Cors. 12.92 25.84	228 97		
94	183	Andrea R. Salvatore & wf. Frances E. JT. 15 West View Ave. No. Prov.	79.05Ft. St. Curb. 2.78 219.76 2-2Ft. Rad. cors. 12.92 25.84	245 60		
		Amount Carried Forward	Total,	\$ <del>4751</del> <sup>4751</sup> <del>19</del> <sup>19</sup>		



Assessor's Plat	Number Lot	NAME	QUANTITY	AMOUNT	Date of Demand	Date of Payment
		Amount brought forward,	\$	<del>475 39</del>		
94	694	Nicholas Russo & wf. Philomena JT. Ten. 127 Legion Way Cranston, R.I.	60.91Ft. St. Curb. 2.78 2-2 Ft. Cors. 12.92	169.33 25.81	195 17	
Total,				\$		

IN CITY COUNCIL

APR 20 1961

APPROVED:

*Robert J. Helan*  
CLERK

~~464 36~~  
4446 19

OFFICE OF THE DIRECTOR OF PUBLIC WORKS

Providence, R. I.

Cost of curbstones set on Nahant Street from Opper Street to Russo Street

under resolution of the City Council, passed November 6, 1959, ascertained by the Director of Public Works of the City of Providence, and submitted to the City Council of said City, in compliance with Chapter 73, Section 30, of the General Laws of 1938, for approval.

Assessor's Plat	Number Lot	NAME	QUANTITY	AMOUNT	Date of Demand	Date of Payment
71	51	Albert Giuliano & wf. Lucy JT. 39 Opper St.	15.10Ft.St.Curb. 2.78 41.98 1-2Ft.rad.cors. 12.92 12.92			
71	49	" " " " " " " " " "	38.10Ft.St.Curb. 2.78 105.92 1-2Ft.rad.cors. 12.92 12.92 53.20Ft.St.Curb. 2.78 147.90 2-2Ft.rad.cors. 12.92 25.84	173 74		
71	47	St. Ann's Catholic Church of Providence c/o St. Ann's Rectory 2 Russo St.	103.02Ft.St.Curb.2.78 286.40 2-2Ft.Rad.Cors. 12.92 25.84	312 24		
71	45	Benedetto Mancini & wf. Anna JT 30 Nahant St.	26.78Ft.St.Curb. 2.78 74.45	74 45		
71	44	James Coletti & wf. Rose JT 32 Opper St.	39.82Ft.St.Curb. 2.78 110.70 11.28Ft.St.Curb. 2.78 31.36 51.10Ft.St.Curb. 2.78 142.06	142 06		
71	43	" " " " " " " " " "				
71	40	Onorato Coletti 32 Opper St.	84.00Ft.St.Curb. 2.78 233.52 2-2Ft.rad.cors. 12.92 25.84	259 36		
71	42	Luigi P. Ribezzo & wf. Theresa A. JT 31 Nahant St.	32.13Ft.St.Curb. 2.78 89.32 2-2Ft.rad.cors. 12.92 25.84	115 16		
71	39	Elisa Rosati Wife Nicola 52 Russo St.	98.87Ft.St.Curb. 2.78 274.86	274 86		
IN CITY COUNCIL APR 20 1961 APPROVED: D. Everett Whelan CLERK				Total,	\$	1351 87

OFFICE OF THE DIRECTOR OF PUBLIC WORKS

Providence, R. I.

Cost of curbstones set on ~~Newcomb Street from Coggeshall Street to Forsyth Street~~  
under resolution of the City Council,  
passed February 18, 1960, ascertained by the Director of Public Works of the City of Providence, and submitted to the City Council of said City, in compliance with Chapter 73, Section 30, of the General Laws of 1938, for approval.

Assessor's Plat	Number Lot	NAME	QUANTITY	AMOUNT	Date of Demand	Date of Payment
70	223	Paul Daglieri & wf. Delores JT 52 Coggeshall St.	93.40Ft.St.Curb. 2.78 259.65 9.5Ft.10'rad." 4.31 40.95			
70	224	" " " " " " " " " "	40.00Ft.St.Curb. 2.78 111.20 133.40Ft.St.Curb. 2.78 370.85 9.5Ft.10'rad." 4.31 40.95	\$411 80		
70	225	Giovanni Maroelli & wf. Maria Estates 52 Coggeshall St.	40.00Ft.St.Curb. 2.78 111.20	\$111 20		
70	226	Maria Maroelli Estate 52 Coggeshall St.	40.00Ft.St.Curb. 2.78 111.20	\$111 20		
70	230	Giovanni Pontarelli & wf. Angelina JT 21 Forsyth St.	77.90Ft.St.Curb. 2.78 216.56	\$216 56		
70	238	Fannie Innocente 44 Coggeshall St.	61.60Ft.St.Curb. 2.78 171.25 1-2Ft.Rad. cor. 12.92 12.92			
70	237	" " # # " " " " " "	1-2Ft.Rad.Cors. 12.92 12.92 61.60Ft.St.Curb. 2.78 171.25 2-2Ft.Rad.Cors. 12.92 25.84	\$197 09		
70	236	Archie Desmarais & wf. Rose JT. 6 Forsyth St.	19.50Ft.St.Curb. 2.78 54.21 2-2Ft.rad.cors. 12.92 25.84			
70	235	" " " " " " " " " "	40.00Ft. St.Curb. 2.78 111.20 59.50Ft.St.Curb. 2.78 165.41 2-2Ft.rad.cors. 12.92 25.84	\$191 25		
70	234	Gennaro Picozzi & wf. Theresa JT. 14 Ada Ave.	23.00Ft.St.Curb. 2.78 63.94 2-2Ft.rad.cors. 12.92 25.84			
70	233	" " " " " " " " " "	40.00Ft.St.Curb. 2.78 111.20 63.00Ft.St.Curb. 2.78 175.14 2-2Ft.rad.cors. 12.92 25.84	\$200 98		
70	232	Maggiorino Cerruti & wf. Teresa 68 Mowry St.	24.20Ft.S <sup>+</sup> .Curb. 2.78 67.28 2-2Ft.rad <sup>+</sup> .cors. 12.92 25.84	\$93 12		
70	231	Raymond Pezzulo 54 Mowry St.	38.00Ft.St.curb. 2.78 105.64	\$105 64		
		Total,	\$	\$1638 84		

IN CITY COUNCIL  
APR 20 1961

APPROVED:  
*D. Everett Whelan*  
CLERK

Director of Public Works

OFFICE OF THE DIRECTOR OF PUBLIC WORKS

Providence, R. I.

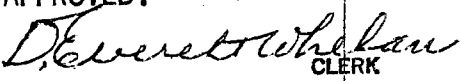
Cost of curbstones set on Oakwood Avenue from the Northerly line of Freedom road to 200 Ft. Southerly under resolution of the City Council, passed February 5, 1960, ascertained by the Director of Public Works of the City of Providence, and submitted to the City Council of said City, in compliance with Chapter 73, Section 30, of the General Laws of 1938, for approval.

Assessor's Plat	Number Lot	NAME	QUANTITY	AMOUNT	Date of Demand	Date of Payment
94	326	Fortunato Abato & wf. Clara JT 55 Oakwood Ave.	75.10Ft.St.Curb. 2.78 208.78			
94	325	" " " " " " " " " " " "	40.00Ft.St.Curb. 2.78 111.20			
94	324	" " " " " " " " " " " "	40.00Ft.St.Curb. 2.78 111.20			
			155.10Ft.St.Curb. 2.78 431.18	431 18		
94	394	Robert S. Ortoleva & Wf. Norma JT 18 Ridgeway Ave.	40.00Ft.St.Curb. 2.78 111.20 6.3Ft.8'rad " 4.62 29.11			
94	395	" " " " " " " " " " " "	40.00Ft.St.Curb. 2.78 111.20 80.00Ft.St.Curb. 2.78 222.40 6.3Ft.8'rad." 4.62 29.11	251 51		
94	396	Matthew L. Gormly & wf. Claire D. JT 337 Narragansett St.	61.30Ft.St.Curb. 2.78 170.41 2-2Ft.Rad. Cors. 12.92 25.84	196 25		
IN CITY COUNCIL APR 20 1961						
APPROVED: <i>D. Everett Whelan</i> CLERK			Total,	\$ 878 94		

OFFICE OF THE DIRECTOR OF PUBLIC WORKS

Providence, R. I.

Cost of curbstones set on Richland Street from Edgemere Avenue to Southeasterly  
line Fairfield Avenue under resolution of the City Council,  
passed August 7, 1959, ascertained by the Director of Public Works of the City of Provi-  
dence, and submitted to the City Council of said City, in compliance with Chapter 73, Section 30,  
of the General Laws of 1938, for approval.

Assessor's Plat	Number Lot	NAME	QUANTITY	AMOUNT		Date of Demand	Date of Payment
96	164	Giovannina Gaudio 86 Edgemere Ave.	92.00 Ft.St.Curb. 2.78 255.76	255	76		
96	206	Hormisdas A. Vigneault & wf. Irma JT 89 Fairfield Ave.	69.37 Ft.St.Curb. 2.78 192.85 2-2ft.rad.cors. 12.92 25.84	218	69		
96	209	Catherine M. Cronin & Leila G. Cronin JT 21 Richland St.	1-2ft. rad.cor. 12.92	12	92		
96	210	Gaetano Carcaterra & wf. Rose JT 28 Richland St.	28.10Ft.St.Curb. 2.78 78.12 2-2ft.rad.cor. 12.92 25.84	103	96		
96	211	Louis S. Gautieri & wf. Helen F. JT 26 Richland St.	31.17Ft.St.Curb. 2.78 86.65 2-2ft.rad.cors. 12.92 25.84	112	49		
96	212	Ellen A. Dempsey 80 Huron St. Oakland Beach, R. I.	46.00Ft.St.Curb. 2.78 127.88	127	88		
96	213	Louis S. Gautieri & wf. Helen F JT 26 Richland St.	46.00Ft.St.Curb. 2.78 127.88	127	88		
96	214	Old Colony Co-Operative Bank 58 Weybosset St.	20.43Ft.St.Curb. 2.78 56.80 1-2ft.rad.cor. 12.92 12.92	69	72		
IN CITY COUNCIL							
APR 20 1961							
APPROVED:							
							
CLERK							
Total,			\$	1029	30		

OFFICE OF THE DIRECTOR OF PUBLIC WORKS

Providence, R. I.-----

Cost of curbstones set on Ridgeway Avenue from Manton Avenue 234.2 Ft. Easterly-----

-----under resolution of the City Council,  
passed August 7, 1959-----, ascertained by the Director of Public Works of the City of Providence, and submitted to the City Council of said City, in compliance with Chapter 73, Section 30, of the General Laws of 1938, for approval.

Assessor's Plat	Number Lot	NAME	QUANTITY			AMOUNT		Date of Demand	Date of Payment
34	268	Charles A. Connors & Gertrude C. JT 627 Manton Ave.	98.38Ft.St.Curb.	2.78	273.50				
34	267	" " " " " " " " " "	40.04Ft.St.Curb.	2.78	111.31				
			138.42Ft.St.Curb.	2.78	384.81	384	81		
34	265	Robert S. Ortoleva 18 Ridgeway Ave.	61.18Ft.St.Curb.	2.78	170.08				
			2-2Ft.rad.cors.	12.92	25.84	195	92		
95	516	Celia B. Lopez 615 Manton Ave.	36.80Ft.St.Curb.	2.78	102.30				
			9.0Ft.8'rad."	4.62	41.58				
95	494	" " " " " " " " " "	66.01Ft.St.Curb.	2.78	183.51				
			16.5Ft.8'rad."	4.62	76.23				
			102.81Ft.St.Curb.	2.78	285.81				
			25.5Ft.8'rad."	4.62	117.81	403	62		
95	493	Joseph V. Ortoleva & Elizabeth DiJeser 29 Weybosset St.	40.04Ft.St.Curb.	2.78	111.31				
95	492	" " " " " " " " " "	39.91Ft.St.Curb.	2.78	110.95				
			79.95Ft.St.Curb.	2.78	222.26	222.	26		
<div>IN CITY COUNCIL APR 20 1961 APPROVED: <i>D. Everett Whelan</i> CLERK</div>									
Total,					\$	1206	61		

OFFICE OF THE DIRECTOR OF PUBLIC WORKS

Providence, R. I.-----

Cost of curbstones set on-----Russo Street from Social Street to Paul Street-----

-----under resolution of the City Council,  
passed-----April 5, 1957-----, ascertained by the Director of Public Works of the City of Providence, and submitted to the City Council of said City, in compliance with Chapter 73, Section 30, of the General Laws of 1938, for approval.

Assessor's Plat	Number Lot	NAME	QUANTITY			AMOUNT	Date of Demand	Date of Payment
98	323	Cleonice Capece 94 Russo St.	32.70Ft. St. Curb.	2.78	90.91			
			1-2Ft. rad. cors.	12.92	<del>12.92</del>			
98	322	" " " " " " " " " "	32.95Ft. St. Curb.	2.78	91.60			
			102Ft. rad. cors.	12.92	12.92			
			65.65Ft. St. Curb.	2.78	182.51			
			2-2Ft. rad. cors.	12.92	<u>25.84</u>	208	35	
98	321	Ralph Ricci 637 Charles St.	19.55Ft. St. Curb.	2.78	54.35			
			2-2Ft. rad. cors.	12.92	25.84			
98	320	" " " " " " " "	20.60Ft. St. Curb.	2.78	57.27			
			2-2Ft. rad. cors.	12.92	25.84			
			40.15Ft. St. Curb.	2.78	111.62			
			4-2Ft. rad. cors.	12.92	<u>51.68</u>	163	30	
98	319	Anthony Silvestro & wf Vincenza JT 106 Russo St.	40.00Ft. St. Curb.	2.78	111.20	111	20	
98	318	Anthony Bastone & wf. Carmela R. JT 56 Russo St.	20.40Ft. St. Curb.	2.78	56.71			
			2-2Ft. rad. cors.	12.92	<u>25.84</u>	82	55	
98	317	Giovani, Josephine, & Antonio Neri Albina Mangone, Eugenia Tomasoni & Lena Pearson 497 Branch Ave.	35.00Ft. St. Curb.	2.78	97.30	97	30	
98	333	Carmela Dimitri 15 Social St.	58.50Ft. St. Curb.	2.78	162.63			
			2-2Ft. rad. cors.	12.92	<u>25.84</u>	188	47	
98	335	Giuseppe Guatieri Estate & widow Maria 99 Russo St.	27.40Ft. St. Curb.	2.78	76.17			
			2-2Ft. rad. cors.	12.92	25.84			
98	336	" " " " " " " " " "	40.00Ft. St. Curb.	2.78	111.20			
			67.40Ft. St. Curb.	2.78	187.37			
			2-2Ft. rad. cors.	12.92	<u>25.84</u>	213	21	
98	337	Carmela Jackvony 107 Russo St.	39.30Ft. St. Curb.	2.78	109.25	109	25	
98	338	Marcellino Zinno for life 334 Branch Ave.	1-2Ft. rad. cors.	12.92	12.92			
98	339	" " " " " " " "	1-2Ft. Rad. cors.	12.92	<u>12.92</u>	25.	84	
						1199	47	

IN CITY COUNCIL

APR 20 1961

APPROVED:

*Deveret Wheeler*  
Clerk

Director of Public Works

OFFICE OF THE DIRECTOR OF PUBLIC WORKS

Providence, R. I.

Cost of curbstones set on St. Thomas Street from Fruit Hill Avenue to Taranto Street

under resolution of the City Council, passed August 7, 1959, ascertained by the Director of Public Works of the City of Providence, and submitted to the City Council of said City, in compliance with Chapter 73, Section 30, of the General Laws of 1938, for approval.

Assessor's Plat	Number Lot	NAME	QUANTITY	AMOUNT	Date of Demand	Date of Payment
127	131	Alfred Archambault & wf. Doris JT 187 Fruit Hill Ave.	56.57Ft.St.Curb. 2.78 157.26 10.3 8'rad." 4.62 47.59	204 85		
127	130	Ernest J. Dugas & wf. Flora F. JT 187 Fruit Hill Ave.	72.10Ft.St.Curb. 2.78 200.44 2-2Ft.rad.cors. 12.92 25.84	226 28		
127	110	Donald J. Pilkington & wf. Phyllis A. JT 1 1/4 St. Thomas St.	34.03Ft.St.Curb. 2.78 94.60 2-2Ft.rad.cors. 12.92 25.84	120 44		
127	269	Belvista Corporation 1 Plymouth Rd. No. Prov. R. I.	57.10Ft.St.Curb. 2.78 158.74 30.00Ft. 47.63 rad. curb. 4.31 129.30	288 04		
127	11	Delphis J. A. Dugas & wf. Elvira T. JT. 1595 Westminster St.	136.81Ft.St.Curb. 2.78 380.33 15.0Ft. 8'rad." 4.62 69.30	449 63		
127	32	Robert W. Emmett & wf. Marie JT. 60 Woodbine St.	133.99Ft.St.Curb. 2.78 372.49 12.6Ft.8'rad." 4.62 58.21 2-2Ft.rad.cors. 12.92 25.84	456 54		
IN CITY COUNCIL						
APR 20 1961						
APPROVED:						
D. Everett Whelan						
CLERK						
Total,			\$	1745 78		



OFFICE OF THE DIRECTOR OF PUBLIC WORKS

Providence, R. I.

Cost of curbstones set on Sybaris Street from Rushmore Avenue to Sisson Street

under resolution of the City Council, passed November 6, 1959, ascertained by the Director of Public Works of the City of Providence, and submitted to the City Council of said City, in compliance with Chapter 73, Section 30, of the General Laws of 1938, for approval.

Assessor's Plat	Number Lot	NAME	QUANTITY			AMOUNT		Date of Demand	Date of Payment
95	307	Mary Maglione 41 Rushmore Ave.	98.25Ft.St.Curb.	2.78	273.14				
95	308	" " " " " " " "	15.95Ft.St.Curb	2.78	44.34				
			2-2Ft.rad.cors.	12.92	25.84				
			114.20Ft.St.Curb.	2.78	317.48				
			2-2Ft.rad.cors.	12.92	25.84	343	32		
95	309	Gaetano DiMarcelli & wife Maria 51 Covell Street	40Ft.St.Curb.	2.78	111.20	111	20		
95	310	Gaetano DiMarcelli & wf. Maria Jt. Ten. 51 Covell Street	29.02Ft.St.Curb.	2.78	80.68	80.68			
95	37	Burial Ground Heirs of Jason Young & wf.	67.50Ft.St.Curb.	2.78	187.65	187.65			
95	38	Carmine Marino & wf. Clara Jt. Ten. 15 Beetle Street	14.38Ft.St.Curb.	2.78	39.98				
			2-2Ft.rad.cors.	12.92	25.84	65.82			
95	39	Albert R. Piscopiello & wf. Joanne M. Jt. Ten. 10 Sybaris Street	25.20Ft.St.Curb.	2.78	70.06				
			2-2Ft.rad.cors.	12.92	25.84	95	90		
95	40	Marie L. Uva 58 Sisson Street	50.60Ft.St.Curb.	2.78	140.67				
			2-2Ft.rad.cors.	12.92	25.84	166	51		
95	314	Yolanda E. Carcone 51 Rushmore Ave.	70.40Ft.St.Curb.	2.78	195.71				
			2-2Ft.rad.cors.	12.92	25.84	221	55		
95	313	Peter A. Hoopis & wf. Angela R. Jt. Ten. 48 Maynard Street	14.14Ft.St.Curb.	2.78	39.31	39	31		
95	312	Peter Velino & wf. Mary S. Jt. Ten. 25 Sybaris Street	16.76 Ft.St.Curb	2.78	46.59				
			1-2Ft.rad. cor.	12.92	12.92				
95	311	" " " " " " " "	29.65Ft.St.Curb.	2.78	82.43				
			1-2Ft.rad.cor.	12.92	12.92				
			46.41Ft.St.Curb.	2.78	129.02				
			2-2Ft.rad.cors.	12.92	25.84	154	86		
		Amount Carried Forward	XXXXX			1466	80		

Assessor's Plat	Number Lot	NAME	QUANTITY			AMOUNT		Date of Demand	Date of Payment
.		Amount brought forward,			\$	11466	80		
95	36	Peter Velino & wf. Mary Jt. Ten.							
95	35	25 Sybaris Street " " " " " " " " " " " "	35.25Ft. St. Curb.	2.78	98.00				
			5.40Ft. St. Curb.	2.78	15.01				
			2-2Ft. rad. cors.	12.92	25.84				
			40.65Ft. St. Curb.	2.78	113.01				
			2-2Ft. rad. cors.	12.92	25.84	138	85		
95	34	James McGuire 1/3, Anna T. Howland 1/3 & Bernard P. A. McGuire & wf. Elizabeth M. Jt. Ten. 1/3 9 Sybaris Street	19.90Ft. St. Curb.	2.78	55.32				
			2-2Ft. rad. cors.	12.92	25.84				
95	33	" " " " " " " " " " " "	40.00Ft. St. Curb.	2.78	111.20				
			59.90Ft. St. Curb.	2.78	166.52				
			2-2Ft. rad. cors.	12.92	25.84	192	36		
95	32	Alfred Maddalena & wf. Margaret Jt. Ten. 64 Sisson Street	60.80Ft. St. Curb.	2.78	169.02				
			2-2Ft. rad. cors.	12.92	25.84	194	86		
		IN CITY COUNCIL APR 20 1961							
		APPROVED: <i>Devereet Whelan</i> CLERK	Total,			\$	1992 87		

OFFICE OF THE DIRECTOR OF PUBLIC WORKS

Providence, R. I.

Cost of curbstones set on ~~Wallace Street from Gunerford Street to Atwood Street~~  
under resolution of the City Council,  
passed ~~November 6, 1959~~, ascertained by the Director of Public Works of the City of Providence, and submitted to the City Council of said City, in compliance with Chapter 73, Section 30, of the General Laws of 1938, for approval.

Assessor's Plat	Number Lot	NAME	QUANTITY	AMOUNT	Date of Demand	Date of Payment
104	693	City of Providence Dept. of Recreation 161 Fountain St.	283.30Ft.St.Curb. 2.78 787.57 7.00Ft.10Ft. rad.Curb. 4.31 30.17	817 74		
104	688	Clara J. Smith 118Babcock St.	72.20Ft.St.curb. 2.78 200.72 2-2Ft.rad.cors. 12.92 25.84	226 56		
104	689	Robert Balmforth 14 Jones Ave. Pawt. R. I.	32.30Ft.St.Curb. 2.78 89.79 2-2Ft.rad.cors. 12.92 25.84	115 63		
104	690	Wilfred J. Lendry & wf. Alice M. Estate 14 Wallace St.	30.10Ft.St.Curb. 2.78 83.68 2-2Ft.rad.cors. 12.92 25.84	109 52		
104	692	Henry J. Beaudoin & wf. Anna E. JT 10 Wallace St.	60.80Ft.St.Curb. 2.78 169.02 8.80Ft.10'rad." 4.31 37.93 2-2Ft.rad.cors. 12.92 25.84	232 79		
IN CITY COUNCIL APR 20 1961 APPROVED: <i>Deerett Whelan</i> CLERK			Total,	\$	1502 24	

OFFICE OF THE DIRECTOR OF PUBLIC WORKS

Providence, R. I.

Cost of curbstones set on ~~Wardlaw Avenue from River Avenue to a point 386.78 Ft.~~  
~~Westerly~~ under resolution of the City Council,  
passed ~~February 5, 1960~~, ascertained by the Director of Public Works of the City of Providence, and submitted to the City Council of said City, in compliance with Chapter 73, Section 30, of the General Laws of 1938, for approval.

Sheet # 1

Assessor's Plat	Number Lot	NAME	QUANTITY	AMOUNT		Date of Demand	Date of Payment
118	383	Louis A. Lanni & wf. Julia A. JT 646 River Ave.	67.40Ft.St.Curb. 2.78 187.37 2-2ft.rad.cors. 12.92 25.84	213	21		
118	51	Charles V. Conway & wf. Jennie E. JT 190 Wardlaw Ave.	30.70Ft.St.Curb. 2.78 85.35 2-2ft.rad.cors. 12.92 25.84	111	19		
118	35	Louis Calcagni & wf. Assunta JT. 190 Wardlaw Ave.	46.72Ft.St.Curb. 2.78 129.88 2-2ft.rad.cors. 12.92 25.84				
118	38	" " " " " " "	23.88Ft.St.Curb. 2.78 66.39 1-2ft.rad.cors. 12.92 12.92 70.60Ft.St.Curb. 2.78 196.27 3-2ft.rad.cors. 12.92 38.76	235	03		
118	39	Louis Calcagni & wf. Assunta C. JT 190 Wardlaw Ave.	24.70Ft.St.Curb. 2.78 68.67 3-2ft.rad.cors. 12.92 38.76	107	43		
118	40	Luigi Box & wife Maria 669 River Ave.	21.15Ft.St.Curb. 2.78 58.80 2-2ft.rad.cors. 12.92 25.84 25.00Ft.St.Curb. 2.78 69.50 26.39Ft.St.Curb. 2.78 73.36 72.54Ft.St.Curb. 2.78 201.66 2-2ft.rad.cors. 12.92 25.84	227	50		
118	14	Robert D. Mollo 652 River Ave.	149.40Ft.St.Curb. 2.78 415.33 4-2ft.rad.cors. 12.92 51.68	467	01		
118	373	Gaetano Lanzi & wf. Margaret P. JT 201 Wardlaw Ave.	45.10Ft.St.Curb. 2.78 125.38 2-2ft.rad.cors. 12.92 25.84	151	22		
118	149	Antonio Regine & wf. Elizabeth JT 203 Wardlaw Ave.	45.30Ft.St.Curb. 2.78 125.93 2-2ft.rad.cors. 12.92 25.84	151	77		
		Amount Carried Foward	<del>XXXXX</del> \$	1664	36		

Assessor's Plat	Number Lot	NAME	QUANTITY	AMOUNT		Date of Demand	Date of Payment
118	240	Amount brought forward,		\$	1664	36	
		Armando Manni & wf. Lucy Ten. by Ent. 205 Wardlaw Ave.					
		41.30Ft.St.Curb.	2.78	114.81			
		12.1Ft. 8'rad. "	4.62	55.90			
		2-2Ft.rad.cors.	12.92	<u>25.84</u>	196	55	
IN CITY COUNCIL APR 20 1961							
APPROVED: <i>D. Everett Wheeler</i> CLERK							
Total,			\$	1860	91		



CITY OF PROVIDENCE - RHODE ISLAND - Walter H. Reynolds, Mayor

## DEPARTMENT OF PUBLIC WORKS

CITY HALL

Charles F. McElroy

Director

John E. Meade

Deputy Director

April 13, 1961

To the Honorable Mayor  
and City Council.

Gentlemen:

The following is a list of Highway Grading Assessments, prepared by the  
Director of Public Works and certified to the City Council for approval:

Atwood St. from Union Ave. to Northerly Line to Wallace St.	\$528.83
Cass St. from Rugby St. to Eddy St.	577.16
Cloud St. from Sisson St. to Unit St.	21.76
Cornwall St. from Southerly Line Longmont St. to Northerly Line Cheshire St.	93.86
Curtis St. from Bosworth St. to Sheridan St.	159.99
Dresser St. from Melissa St. to the Easterly Line of Flower St.	360.78
Ellenfield St. from the Easterly Line of Virginia Ave. to Baker St.	397.21
Freedom Road from Oakwood Ave. to Westerly and Northerly to the portion already received	380.79
Grafton St. from Metcalf St. to Parley St.	193.92
Halton St. from Potters Ave. to Huntington Ave.	99.76
Harmony Drive from a point 200 Ft. South of Chalkstone Ave. to Freedom Road	225.34
Hunnewell Ave. from 200 Ft. North of Ada Ave. to Chalkstone Ave.	619.08
Nahant St. from Oppor St. to Russo St.	31.32
Newcomb St. from Coggeshall St. to Forsyth St.	101.45
Oakwood Ave. from Northerly Line Freedom Rd. to point 200 Ft. Southerly	140.80
Richland St. from Edgemere Ave. to Southeasterly Line Fairfield Ave.	91.29
Ridgeway Ave. from Manton Ave. to 234.2 Ft. Easterly	281.70
Russo St. from Social St. to Paul St.	96.88
St. Thomas St. from Fruit Hill Ave. to Taranto St.	30.21
Sybaris St. from Rushmore Ave. to Sisson St.	183.53
Wardlaw Ave. from River Ave. to a point 386.78 Ft. Westerly	151.60
	<u>\$4,767.26</u>

Very truly yours,

*J. E. Meade*  
Dep. Director of Public Works.

IN CITY COUNCIL

APR 20 1961

APPROVED:

*Deverett Whelan*  
CLERK

OFFICE OF THE DIRECTOR OF PUBLIC WORKS

Providence, R. I. ....

Cost of grading.....Atwood Street from Union Avenue to Northerly Line of

Wallace Street.....under resolution of City Council,

passed.....November 6, 1959....., ascertained by the Director of Public Works of the City of Providence, and submitted to the City Council of said City, in compliance with Chapter 73 of the General Laws, of 1938, for approval.

Assessor's Plat	Number Lot	PROPERTY OWNER	Frontage Lin. Ft.	Unit Cost per Lin. Ft.	AMOUNT		Date of Demand	Date of Payment
104	692	Henry J. Beaudoin & wf. Anna E. JT 10 Wallace St.	50.813	0.294	\$14	94		
104	691	Wilfred J. Lendry & wf. Alice M. Estate 14 Wallace St.	50.812	" "	\$14	94		
104	682	John Volatile & Angelina Volatile JT 151 Wendell St.	50.813	" "	\$14	94		
104	681	" " " " " " " " " " " " " " " " " "	50.812	" "	&\$14	94		
			101.625	" "	\$29	88		
104	680	Nicholas Manocchio & wf. Rose JT 2 Polly St.	101.625	" "	\$29	88		
104	672	Joseph G. Barrette & wf. Mary C. JT 9 Dora St.	101.625	" "	\$29	88		
104	671	Michael & Veronica Mikainis JT 93 Atwood St.	57.62	" "	\$16	94		
104	670	" " " " " " " " " " " " " " " " " "	50.00	" "	\$14	70		
104	666	" " " " " " " " " " " " " " " " " "	50.00	" "	\$14	70		
			157.62	" "	\$46	34		
104	665	Laurena R. Bood 95 Atwood St.	50.00	" "	\$14	70		
104	664	Araldo Filippini & wf. Louise JT 103 Atwood St.	50.00	" "	\$14	70		
104	661	" " " " " " " " " " " " " " " " " "	50.00	" "	\$14	70		
			100.00	" "	\$29	40		
104	658	Louis M. Zampini & wf. Emily A.D.JT 191 Academy Ave.	50.00	" "	\$14	70		
104	657	Clara E. Gibbs 189 Union Ave.	89.51	" "	\$26	32		
37	93	Vincent Rotondo 84 Atwood St.	40.00	" "	\$11	76		
37	94	Joseph Lavorante & wf. Enrica JT. 76 Atwood St.	50.00	" "	\$14	70		
37	95	" " " " " " " " " " " " " " " " " "	50.00	" "	\$14	70		
37	96	" " " " " " " " " " " " " " " " " "	50.00	" "	\$14	70		
			150.00	" "	\$44	10		
Carried Forward			Total	\$	306	84		

Assessor's Plat	Number Lot	PROPERTY OWNER	Frontage Lin. Ft.	Unit Cost Per Lin. Ft.	AMOUNT		Date of Demand	Date of Payment
		Amount brought forward,		\$	306	84		
37	97	Howard B. Hart Jr.						
		70 Atwood St.	100.00	0.294	\$29	40		
37	99	" " " " " " " "	50.00	" "	\$14	70		
			150.00	" "	\$44	10		
37	100	William J. Doyle						
		255 Main St.						
		Pawt. R. I.	247.92	" "	\$72	89		
37	74	G. Pruefer Mfg. Co.						
		185 Union Ave.	50.00	" "	\$14	70		
37	66	" " " " " " " "	50.00	" "	\$14	70		
37	128	" " " " " " " "	50.00	" "	\$14	70		
37	122	" " " " " " " "	207.13	" "	\$60.99			
			357.13	" "	\$105.00			
<div>IN CITY COUNCIL</div> <div>APR 20 1961</div> <div>APPROVED:</div> <div><div>Deverett Wheeler</div><div>CLERK</div></div>								
Total,				\$	528	83		



OFFICE OF THE DIRECTOR OF PUBLIC WORKS

Providence, R. I. ....

Cost of grading.....Cass Street from Rugby Street to Eddy Street.....

.....under resolution of City Council,  
passed...February 5, 1960....., ascertained by the Director of Public Works of the City of  
Providence, and submitted to the City Council of said City, in compliance with Chapter 73 of the  
General Laws, of 1938, for approval.

Assessor's Plat	Number Lot	PROPERTY OWNER	Frontage Lin. Ft.	Unit Cost per Lin. Ft.	AMOUNT		Date of Demand	Date of Payment
57	231	Doris A. Goldberg 242 Rugby Street	80.00	0.614	\$49	12		
57	143	George A. Streeter & Wf. Dorothy A. JT 246 Rugby Street	50.00	" "	\$30	70		
57	229	John J. Janulevicus & wf. Hazel G. JT 60 Cass Street	40.00	" "	\$24	56		
57	228	" "	40.00	" "	\$24	56		
57	227	" "	40.00	" "	\$24	56		
			120.00	" "	\$73	68		
57	225	Antonio Costello 58 Cass Street	80.00	" "	\$49	12		
57	224	" "	40.00	" "	\$24	56		
			120.00	" "	\$73	68		
57	222	Albert B. Carlson & wf. Margaret I. JT 1149 Eddy Street	100.00	" "	\$61	40		
57	208	Harry Long & wf. Elizabeth H. JT 29 Francis Ave. Cranston, R. I.	90.00	" "	\$55	26		
57	209	Harriet L. Rounds Estate 61 Cass Street	40.00	" "	\$24	56		
57	210	" "	40.00	" "	\$24	56		
			80.00	" "	\$49	12		
57	211	Laredef Realty Operators, Inc. 1144 Eddy Street	40.00	" "	\$24	56		
57	172	" "	120.00	" "	\$73	68		
			160.00	" "	\$98	24		
57	214	Wendell L. Viner & wf. Mary B. JT 39 Cass Street	40.00	" "	\$24	56		
57	220	Stephen Miluck & wf. Mabel B. JT 37 Cass	46.50	" "	\$28	55		
57	221	Nora A. Carroll 1147 Eddy Street	53.50	" "	\$32	85		
IN CITY COUNCIL								
APR 20 1961								
APPROVED:								
D. Everett Whelan								
CLERK								
Total,				\$	577	16		

OFFICE OF THE DIRECTOR OF PUBLIC WORKS

Providence, R. I. \_\_\_\_\_

Cost of grading Cloud Street from Sisson Street to Unit Street

under resolution of City Council,

passed August 7, 1959, ascertained by the Director of Public Works of the City of Providence, and submitted to the City Council of said City, in compliance with Chapter 73 of the General Laws, of 1938, for approval.

Assessor's Plat	Number Lot	PROPERTY OWNER	Frontage Lin. Ft.	Unit Cost Per Lin. Ft.	AMOUNT	Date of Demand	Date of Payment
94	677	Antonio Pagliaro & wf. Angelina JT 130 Unit Street.	80.00	0.068	5 44		
94	666	Carlo Picchione and wife Maria JT 125 Sisson St.	80.00	" "	5 44		
95	93	Michael Pepe & wf. Katherine JT 126 Unit St.	80.00	" "	5 44		
95	92	Alexander Porrazzo & wf. Anna JT 113 Sisson St.	80.00	" "	5 44		
<p>IN CITY COUNCIL</p> <p>APR 20 1961</p> <p>APPROVED:</p> <p><i>Everett Whelan</i> CLERK</p>							
Total,				\$	21 76		

OFFICE OF THE DIRECTOR OF PUBLIC WORKS

Providence, R. I. ....

Cost of grading.....Cornwall Street from Southerly line Longmont St. to Northerly line.....  
Cheshire Street.....under resolution of City Council,  
passed August 7, 1959....., ascertained by the Director of Public Works of the City of  
Providence, and submitted to the City Council of said City, in compliance with Chapter 73 of the  
General Laws, of 1938, for approval.

Assessor's Plat	Number Lot	PROPERTY OWNER	Frontage Lin. Ft.	Unit Cost per Lin. Ft.	AMOUNT	Date of Demand	Date of Payment
76	175	Carolina Pesaturo 55 Yorkshire St.	40.00	0.080	3 20		
76	174	" " " " " " " " " "	40.00	" "	3 20		
76	173	" " " " " " " " " "	40.00	" "	3 20		
			120.00	" "	9 60		
76	172	Henry E. Iannone & Lena Iannone JT 172 Cornwall St.	40.00	" "	3 20		
76	171	" " " " " " " " " " " " " " " "	40.00	" "	3 20		
			80.00	" "	6 40		
76	169	Raymond DelGrande & wf. Antonia JT 33 Yorkshire St.	80.00	" "	6 40		
76	221	Domenico Messorre & wife Maria Jt 27 Yorkshire St.	40.00	" "	3 20		
76	222	Cristina & Mary DiBello JT 23 Yorkshire St.	40.00	" "	3 20		
76	166	" " " " " " " " " " " " " " " "	40.00	" "	3 20		
			80.00	" "	6 40		
76	165	Ellen Rooney 15 Yorkshire St.	40.00	" "	3 20		
76	163	Frank Veto & wf. Donatina JT 177 Cornwall St.	108.00	" "	8 64		
76		State of Rhode Island Div. of Roads & Bridges, State Office Bldg.	625.20	" "	50 02		
IN CITY COUNCIL APR 20 1961 APPROVED: <i>D. Everett Whelan</i> CLERK							
Total,				\$	93 86		

Providence, R. I.

under resolution of City Council,

Assessor's Plat	Number Lot	PROPERTY OWNER	Frontage Lin. Ft.	Unit Cost Per Lin. Ft.	AMOUNT	Date of Demand	Date of Payment
63	491	Albert Doyle & wf. Alvina JT 13 Bosworth St.	89.38	0.119	10 64		
63	493	Theresa Normand & George Dionne 73 Curtis St.	45.00	" "	5 36		
63	496	" " " " " " " " " " " " " " " " " "	90.00	" "	10 71		
			135.00	" "	16 07		
63	498	Alfred Gendrea u 5 Anderson St.	45.00	" "	5 36		
63	499	Adelard J. Labonte & wf. Doris C. JT 306 Manton Ave.	45.00	" "	5 36		
63	500	Raymond E. Hassett & wf. Vera JT 314 Manton Ave.	45.00	" "	5 36		
63	355	Arthur Desnoyers & wf. Aldea M. JT 316 Manton Ave.	45.00	" "	5 36		
63	503	Leonidas Croteau & wife JT 332 Manton Ave.	45.00	" "	5 36		
63	504	Joseph Dionne Jr. & wf. Corrine B. JT 336 Manton Ave.	45.00	" "	5 36		
63	551	" " " " " " " " " " " " " " " " " "	45.00	" "	5 35		
			90.00	" "	10 71		
63	508	Giuseppina Stero for life 15 Sheridan St.	95.40	" "	11 35		
63	518	Aime Dionne & Medora Dionne JT 33 Fairfield St. A.V.	49.20	" "	5 85		
63	519	Anaclet J. Fournier & wf. Marie E. JT 51 Edgemere Ave.	50.00	" "	5 95		
63	520	Hormidas Beland & wf. Laura JT 76 Curtis St.	50.00	" "	5 95		
63	517	Ludger Dionne & wf. Elizabeth & Rene & Robert Dionne JT. 51 Cambridge St.	95.00	" "	11 30		
63	516	" " " " " " " " " " " " " " " " " "	65.00	" "	7 74		
63	515	" " " " " " " " " " " " " " " " " "	45.00	" "	5 35		
63	514	" " " " " " " " " " " " " " " " " "	45.00	" "	5 35		
63	513	" " " " " " " " " " " " " " " " " "	45.00	" "	5 35		
63	512	" " " " " " " " " " " " " " " " " "	65.00	" "	7 74		
			360.00	" "	42 84		
63	511	Americo C. Bumanno & wf. Rosalie JT 2424 Hartford Ave. Johnston, R. I.	80.00	" "	9 52		
63	509	Ludger Dionne & wf. Elizabeth & Cecile Beaulieu JT. 51 Cambridge St.	120.29	" "	14 31		
Total,				\$	159 99		

IN CITY COUNCIL

APR 20 1961

APPROVED:

Deverett Kellogg  
CLERK

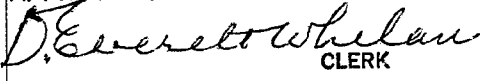
Director of Public Works

OFFICE OF THE DIRECTOR OF PUBLIC WORKS

Providence, R. I. ....

Cost of grading.....~~Dresser Street from Melissa Street to the Easterly line of~~  
~~Flower Street~~.....under resolution of City Council,  
passed ~~February 5, 1960~~....., ascertained by the Director of Public Works of the City of  
Providence, and submitted to the City Council of said City, in compliance with Chapter 73 of the  
General Laws, of 1938, for approval.

Assessor's Plat	Number Lot	PROPERTY OWNER	Frontage Lin. Ft.	Unit Cost per Lin. Ft.	AMOUNT		Date of Demand	Date of Payment
113	369	Hugo Zuccolo & wf. Maria Jt. 33 Melissa Street	81.68	0.184	\$15	03		
113	370	Loretta Calise Wf. Andrew 29 Melissa St.	45.00	" "	\$ 8	28		
113	371	William J. Golini & wf. Rosina JT. & 1/2 & Michael Leone & wf. Angela JT. 1/2 6 Clemence St. Cranston, R. I.	45.00	" "	\$ 8	28		
113	372	" " " " " " " " " " " " " " " " " "	45.00	" "	\$ 8	28		
113	373	# " " " " " " " " " " " " " " " " " "	45.00	" "	\$ 8	28		
113	374	" " " " " " " " " " " " " " " " " "	45.00	" "	\$ 8	28		
113	375	" " " " " " " " " " " " " " " " " "	45.00	" "	\$ 8	28		
			225.00	" "	\$41	40		
113	376	Harry Bezwoziuk & wf. Anna 36 Ponagansett Ave.	45.00	" "	\$ 8	28		
113	378	Anna Bezwoziuk 36 Ponagansett Ave.	90.00	" "	\$16	56		
113	385	Angelina Leone 39 Melissa St.	78.74	" "	\$14	49		
113	384	A. F. Rotelli & Sons, Inc. 170 Silver Lake Ave.	50.00	" "	\$ 9	20		
113	383	" " " " " " " " " " " " " " " " " "	50.00	" "	\$ 9	20		
113	382	" " " " " " " " " " " " " " " " " "	58.90	" "	\$10	84		
			158.90	" "	\$29	24		
113	381	Lloyd S. Salisbury & wf. Madeline A. JT 162 Merino St.	79.45	" "	\$14	62		
113	380	" " " " " " " " " " " " " " " " " "	79.45	" "	\$14	62		
			158.90	" "	\$29	24		
113	379	Margaret Saropian 42 Ponagansett Ave.	87.20	" "	\$16	04		
113	334	Francesco Tridenti & wf. Donata JT 39 Ponagansett Ave.	90.00	" "	\$16	56		
113	317	Joseph Fallone 38 Matson Ave.	90.00	" "	\$16	56		
113	316	Irene K. Zurawski 11 Matson Ave.	50.54	" "	\$ 9	30		
113	315	" " " " " " " " " " " " " " " " " "	91.42	" "	\$16	82		
			141.96	" "	\$26	12		
Amount Carried Forward			Total	\$	237	80		

Assessor's Plat	Number Lot	PROPERTY OWNER	Frontage Lin. Ft.	Unit Cost Per Lin. Ft.	AMOUNT	Date of Demand	Date of Payment
		Amount brought forward,		\$	237 80		
106	17	Kazimierz Zurawski					
		11 Matson Ave.	211.75	0.184	\$4 00		
106	18	" " " " " " " " " "	40.51	" "	\$7 45		
106	19	" " " " " " " " " "	41.33	" "	\$7 60		
			103.59	" "	\$19 05		
113	407	Helena B. Meenan					
		72 Columbia Ave. Edgewood R. I.	90.00	" "	\$16 56		
113	408	A. F. Rotelli & Sons, Inc.					
		170 Silver Lake Ave.	45.00	" "	\$8 28		
113	409	" " " " " " " " " "	45.00	" "	\$8 28		
113	410	" " " " " " " " " "	45.00	" "	\$8 28		
			135.00	" "	\$24 84		
113	411	Frank Schaffer & wf. Viola A. JT					
		13 Dresser St.	40.01	" "	\$7 36		
113	412	Anicet Marcinko & wf. Agnes JT					
		24 Flower St.	40.01	" "	\$7 36		
113	413	" " " " " " " " " "	40.01	" "	\$7 36		
113	414	" " " " " " " " " "	33.76	" "	\$6 21		
			113.78	" "	\$20 94		
106	8	City of Providence					
		Park Dept. Roger Williams Pk. Prov.R.I.	140.15	" "	\$25 79		
106	3	The Housing Authority of the City of					
		Prov.					
		263 Chad Brown St.	45.85	" "	\$8 44		
IN CITY COUNCIL							
APR 20 1961							
APPROVED:							
							
CLERK							
Total,				\$	360 78		

OFFICE OF THE DIRECTOR OF PUBLIC WORKS

Providence, R. I. \_\_\_\_\_

Cost of grading Ellenfield Street from the easterly line of Virginia Avenue to  
Baker Street under resolution of City Council,  
passed August 7, 1959, ascertained by the Director of Public Works of the City of  
Providence, and submitted to the City Council of said City, in compliance with Chapter 73 of the  
General Laws, of 1938, for approval.

Assessor's Plat	Number Lot	PROPERTY OWNER	Frontage Lin. Ft.	Unit Cost Per Lin. Ft.	AMOUNT	Date of Demand	Date of Payment
58	110	Edward B. McAlpine & wf. Phebe W. JT P. O. Box 85, Edgewood, R. I.	195.07	0.364	71 01		
58	133	" " " " " " " " " " " " " " " " " "	40.00	" "	14 56		
58	134	" " " " " " " " " " " " " " " " " "	40.00	" "	14 56		
58	135	" " " " " " " " " " " " " " " " " "	40.00	" "	14 56		
58	136	" " " " " " " " " " " " " " " " " "	40.00	" "	14 56		
58	137	" " " " " " " " " " " " " " " " " "	40.00	" "	14 56		
			395.07	" "	143 81		
58	98	Frank Morrow 129 Baker St.	40.00	" "	14 56		
58	139	" " " " " " " "	120.00	" "	43 68		
			160.00	" "	58 24		
58	144	Pleasant Realty Co, Inc. 139 Baker St.	88.39	" "	32 17		
58	196	H. F. Hanscom & Compnay, Inc. 1 Virginia Ave.	105.75	" "	38 49		
58	199	" " " " " " " " " " " " " " " " " "	42.30	" "	15 40		
			148.05	" "	53 89		
58	201	J. L. Anthony & Co. 115 Baker St.	21.15	" "	7 70		
58	202	" " " " " " " " " " " " " " " " " "	21.15	" "	7 70		
58	203	" " " " " " " " " " " " " " " " " "	21.15	" "	7 70		
58	204	" " " " " " " " " " " " " " " " " "	21.15	" "	7 70		
58	219	" " " " " " " " " " " " " " " " " "	215.12	" "	78 30		
			299.72	" "	109 10		

OFFICE OF THE DIRECTOR OF PUBLIC WORKS

Providence, R. I. ....

Cost of grading.....~~Freedom Road from Oakwood Avenue to Westerly and Northerly to the~~  
~~portion already received~~.....under resolution of City Council,  
passed.....August 7, 1959....., ascertained by the Director of Public Works of the City of  
Providence, and submitted to the City Council of said City, in compliance with Chapter 73 of the  
General Laws, of 1938, for approval.

Assessor's Plat	Number Lot	PROPERTY OWNER	Frontage Lin. Ft.	Unit Cost per Lin. Ft.	AMOUNT	Date of Demand	Date of Payment
94	389	Joseph V. Ortoleva & Elizabeth DiJeser 29 Weybosset Street	255.22	0.334	\$85 24		
94	390	Josephing Ortoleva 364 Fort St.	70.00	" "	\$23 38		
94	391	" " " " " " " " " " " "	112.30	" "	\$37 51		
			182.30	" "	\$60 89		
94	393	Robert S. Ortoleva & wf. Norma JT 18 Ridgeway Ave.	95.04	" "	\$31 74		
94	394	" " " " " " " " " " " "	94.66	" "	\$31 62		
			189.70	" "	\$63 36		
94	383	Harold Gaffney & wf. Edith JT 75 Freedom Rd.	15.22	" "	\$ 5 08		
94	380	Savino Sivo & wf. Carmella JT. 11 Sisson St.	25.22	" "	\$26 72		
94	377	Eugene Abbruzzi Company 44 Brinkley St.	165.66	" "	\$55 33		
94	376	Ignazio Pellegrino & wf. Josephine JT 13 Harmony Dr.	80.00	" "	\$26 72		
94	353	Mario S. DelPonte & wf. Maria M. JT 62 Oakwood Ave.	86.00	" "	\$28 72		
94	352	" " " " " " " " " " " "	86.00	" "	\$28 73		
			172.00	" "	\$57 45		
IN CITY COUNCIL APR 20 1961 APPROVED: <i>Deverett Whelan</i> CLERK							
Total,				\$	380 79		



OFFICE OF THE DIRECTOR OF PUBLIC WORKS

Providence, R. I. ....

Cost of grading ~~Grafton Street from Metcalf Street to Parley Street~~ .....

.....under resolution of City Council,

passed ~~November 6, 1959~~ ....., ascertained by the Director of Public Works of the City of Providence, and submitted to the City Council of said City, in compliance with Chapter 73 of the General Laws, of 1938, for approval.

Assessor's Plat	Number Lot	PROPERTY OWNER	Frontage Lin. Ft.	Unit Cost per Lin. Ft.	AMOUNT		Date of Demand	Date of Payment
72	398	George Scalera & wf. Noella Jt. 51 Baird Ave. No. Prov. R. I.	80.00	0.303	\$24	24		
72	384	Paul Campopiano & wf. Clara JT 68 Flora St.	80.00	" "	\$24	24		
72	356	Guido Campopiano & wf. Lucy JT 61 Flora St.	80.00	" "	\$24	24		
72	340	Giovanni Marano & wf. Angela JT 112 Metcalf St.	80.00	" "	\$24	24		
72	397	Robert Parsons & wf. Elaine JT. P. O. Box 131 Prov. R. I.	80.00	" "	\$24	24		
72	385	" " " " " " " " " " " " " " " "	80.00 160.00	" " " "	\$24 \$48	24 48		
72	341	Gabriele Bavaro & wife Anna JT 116 Metcalf St.	160.00	" "	\$48	48		
<div>IN CITY COUNCIL APR 20 1961</div> <div>APPROVED: <i>D. Everett Whelan</i> CLERK</div>								
<div>Total,</div> <div>\$</div>								

OFFICE OF THE DIRECTOR OF PUBLIC WORKS

Providence, R. I. ....

Cost of grading.....Halton Street rom Potters Avenue to Huntington Avenue.....

.....under resolution of City Council,  
passed February 5, 1960....., ascertained by the Director of Public Works of the City of  
Providence, and submitted to the City Council of said City, in compliance with Chapter 73 of the  
General Laws, of 1938, for approval.

Assessor's Plat	Number Lot	PROPERTY OWNER	Frontage Lin. Ft.	Unit Cost per Lin. Ft.	AMOUNT		Date of Demand	Date of Payment
43	213	Indian River Realty, Inc. 1595 Min.Spring Ave. No. Prov. R. I.	80.00	0.086	\$6	88		
43	346	Isidor Shechtman 228 Deerfield Rd. Cranston, R. I.	40.00	" "	\$3	44		
43	347	Howard A. Brown Sr. & wf. Juanita for life 5 Halton St.	40.00	" "	\$3	44		
43	348	Aneta Realty Company c/o B. B Abe Don. 101 Westminster St. ///	40.00	" "	\$3	44		
43	349	Sophenda B. Perry Est. & Gertrude P. Lecount 9 Halton St.	40.00	" "	\$3	44		
43	350	Charles H. Reed 4 Pleasant Ct.	40.00	" "	\$3	44		
43	351	" " " " " " " " " " " " " " " "	40.00	" "	\$3	44		
			89.00	" "	\$6	88		
43	352	Ostena L. Diggs 30 Calhoun Ave.	40.00	" "	\$3	44		
43	353	Garabed Hagopian & wf. Mary Jt. 36 Calhoun Ave.	40.00	" "	\$3	44		
43	354	Thomas E. Baskins & wf. Elvira H. JT 63 Van Zandt St.	40.00	" "	\$3	44		
43	357	" " " " " " " " " " " " " " " "	140.05	" "	\$12	04		
			180.05	" "	\$15	48		
43	214	Gertrude R. G. McGuinness 203 Lexington Ave.	80.00	" "	\$6	88		
43	345	Gertrude R. McGuinness 203 Lexington Ave.	40.00	" "	\$3	44		
43	344	Cosimo Mercurio & wf. Florence T. Jt 6 Halton St.	40.00	" "	\$3	44		
43	305	City of Providence (Tax Lot)	40.00	" "	\$3	44		
43	304	Violet Ajootian 62 Locust St.	40.00	" "	\$3	44		
43	303	August J. Pina & wf. Mary R. JT 12 Halton St.	40.00	" "	\$3	44		
Amount Carried forward			Total,	\$	\$73 96			

Assessor's Plat	Number Lot	PROPERTY OWNER	Frontage Lin. Ft.	Unit Cost Per Lin. Ft.	AMOUNT	Date of Demand	Date of Payment
		Amount brought forward,		\$	\$73 96		
43	302	Ellsworth E. Briggs & wf. Virginia JT					
		86 Van Zandt St.	40.00	0.086	\$3 44		
43	301	" "	40.00	" "	\$3 44		
			80.00	" "	\$6 88		
43	300	Charles Newman & wf. Rose M. Jt					
		43 Chambers St.	40.00	" "	\$3 44		
43	299	" "	40.00	" "	\$3 44		
43	298	" "	40.00	" "	\$3 44		
			120.00	" "	\$10 32		
43	297	Alipheus L. Porter & wf. Amey L. JT					
		39 Primrose Hill	40.00	" "	\$3 44		
		Barrington, R. I.	60.05	" "	\$5 16		
43	296	" "	100.05	" "	\$8 60		
IN CITY COUNCIL APR 20 1961 APPROVED: <i>H. Everett Whelan</i> CLERK							
Total,				\$	99 76		

OFFICE OF THE DIRECTOR OF PUBLIC WORKS

Providence, R. I. ....

Cost of grading.....~~Harmony Drive from a point 200 Ft. South of Chalkstone Ave. to~~.....

~~Freedom Road~~.....under resolution of City Council,  
passed.....~~August 7, 1959~~....., ascertained by the Director of Public Works of the City of  
Providence, and submitted to the City Council of said City, in compliance with Chapter 73 of the  
General Laws, of 1938, for approval.

Assessor's Plat	Number Lot	PROPERTY OWNER	Frontage Lin. Ft.	Unit Cost per Lin. Ft.	AMOUNT		Date of Demand	Date of Payment
94	369	Ignazio Pellegrino & wf. Josephine JT 13 Harmony Drive	5.96	0.394	\$2	35		
94	370	" "	40.00	" "	\$15	76		
94	371	" "	40.00	" "	\$15	76		
94	372	" "	40.00	" "	\$15	76		
94	373	" "	40.00	" "	\$15	76		
94	374	" "	40.00	" "	\$15	76		
94	375	" "	40.00	" "	\$15	76		
94	376	" "	40.00	" "	\$15	76		
			285.96	" "	\$112	67		
94	361	Luigi Mansolillo 16 Harmony Drive	5.96	" "	\$2	35		
94	359	" "	40.00	" "	\$15	76		
94	358	" "	40.00	" "	\$15	76		
94	357	" "	40.00	" "	\$15	76		
94	356	" "	40.00	" "	\$15	76		
			165.96	" "	\$65	39		
94	355	Mario S. DelPonte & wf. Maria M. JT 62 Oakwood Ave.	40.00	" "	\$15	76		
94	354	" "	40.00	" "	\$15	76		
94	353	" "	40.00	" "	\$15	76		
			120.00	" "	\$47	28		
IN CITY COUNCIL APR 20 1961 APPROVED: <i>R. Everett Whelan</i> CLERK			Total,					
			\$		\$225 34			

OFFICE OF THE DIRECTOR OF PUBLIC WORKS

Providence, R. I. ....

Cost of grading.....Hunnewell Avenue from 200 Ft. North of Ada Avenue to Chalkstone Ave.....

.....under resolution of City Council,  
passed...November 6, 1959....., ascertained by the Director of Public Works of the City of  
Providence, and submitted to the City Council of said City, in compliance with Chapter 73 of the  
General Laws, of 1938, for approval.

Assessor's Plat	Number Lot	PROPERTY OWNER	Frontage Lin. Ft.	Unit Cost per Lin. Ft.	AMOUNT		Date of Demand	Date of Payment
94	184	Amato DiPaolo 214 Rushmore Ave.	84.54	0.368	\$31	11		
94	186	Vincent Scotto & wf. Brigida JT 178 Hunnewell Ave.	60.00	" "	\$22	08		
94	188	Antonio Bova & wf. Frances JT 174 Hunnewell Ave.	70.00	" "	\$25	76		
94	692	Flora Cimino 170 Hunnewell Ave.	70.00	" "	\$25.	76		
94	694	Nicholas Russo & wf. Philomena JT 127 Legion Way, Cranston, R. I.	80.00	" "	\$29	44		
94	189	Vincent A. Borrelli & wf. Grace M. JT 162 Hunnewell Ave.	80.00	" "	\$29	44		
94	691	Ortoleva Realty Co., Inc. 29 Weybosset St.	110.55	" "	\$40	68		
94	183	Andrea R. Salvatore & wf. Frances E. JT 15 West View Ave. No. Prov.	108.75	" "	\$40	02		
94	697	Aniceto A. DiCristofaro & wf. Flora O. JT 30 Montrose Street.	88.95	" "	\$32	73		
94	696	Alfonso Mastrostefano & wf. Raffaelina JT 177 Hunnewell Ave.	72.00	" "	\$26	50		
94	695	Albert Acciardo & wf. Jennie C. JT 175 Hunnewell Ave.	72.00	" "	\$26	50		
94	173	Guerino A. D'Iorio Jr. & wf. Joanna P. JT 1417 Chalkstone Ave.	72.00	" "	\$26	50		
94	172	Roman Realty Corporation 67 Durham St.	72.00	" "	\$26	50		
Amount Carried Forward <del>Total</del>					\$	383 02		

Assessor's Plat	Number Lot	PROPERTY OWNER	Frontage Lin. Ft.	Unit Cost Per Lin. Ft.	AMOUNT		Date of Demand	Date of Payment
		Amount brought forward,		\$	383	02		
94	171	Robert A. Goodwin & wf. Rosina & Maria C. DiNitto JT 950 Atwells Ave.	72.00	0.368	\$26	50		
94	203	Anthony Ciccola Boston, Mass.	249.45	" "	\$91	80		
94	204	Anthony Merolla & wf. Ester E. JT c/o Amedeo C. Merolla 681 River Ave.	40.00	" "	\$14	72		
94	169	Carlo Masiello Estate 82 Leah St.	40.00	" "	\$14	72		
94	168	Carlo Masiello Estate & Widow Angela 82 Leah St.	40.00	" "	\$14	72		
94	167	" " " " " " " " " " " " " " " " " "	40.00 80.00	" " " "	\$14 <del>\$14</del> \$29	72 72 44		
94	166	Lowell Realty Co. 29 Weybosset St.	40.00	" "	\$14	72		
94 94	165 165	" " " " " " " " " " " " " "	40.00 80.00	" " " "	\$14 <del>\$14</del> \$29	72 72 44		
94	164	Orlando S. Savastano & wf. Mary S. JT 9 Edwards Rd.						
94	163	Johnston, R. I. " " " " " " " " " " " " " " " " "	40.00 40.00 80.00	" " " " " "	\$14 <del>\$14</del> \$29	72 72 44		
IN CITY COUNCIL APR 20 1961 APPROVED: <i>Deverett White</i> CLERK								
Total,				\$	619	08		

OFFICE OF THE DIRECTOR OF PUBLIC WORKS

Providence, R. I. ....

Cost of grading.....Nahant Street from Oppper Street to Russo Street.....

.....under resolution of City Council,  
passed November 6, 1959....., ascertained by the Director of Public Works of the City of  
Providence, and submitted to the City Council of said City, in compliance with Chapter 73 of the  
General Laws, of 1938, for approval.

Assessor's Plat	Number Lot	PROPERTY OWNER	Frontage Lin. Ft.	Unit Cost per Lin. Ft.	AMOUNT	Date of Demand	Date of Payment
71	39	Elisa Rosati wife Nicola 52 Russo St.	98.87	0.056	\$ 5 54		
71	42	Luigi P. Ribezzo & wf. Theresa A. JT 31 Nahant St.	50.00	" "	\$ 2 80		
71	40	Onorato Coletti 32 Oppper St.	108.66	" "	\$ 6 08		
71	43	James Coletti & wf. Rose JT 32 Oppper St.	17.40	" "	\$0. 97		
71	44	" " " " " " " " " " " " " " " "	40.00	" "	\$ 2 24		
			57.40	" "	\$ 3 21		
71	45	Benedetto Mancini & wf. Anna JT 30 Nahant St.	40.00	" "	\$ 2 24		
71	47	St. Ann's Catholic Church of Providence c/o St. Ann's Rectory 2 RussoStreet	120.00	" "	\$ 6 72		
71	49	Albert Giuliano & wf. Lucy JT 39 Oppper St.	40.00	" "	\$ 2 24		
71	51	" " " " " " " " " " " " " " " "	44.38	" "	\$ 2 49		
			84.38	" "	\$ 4 73		
IN CITY COUNCIL APR 20 1961 APPROVED: <i>J. Everett Whelan</i> CLERK							
Total,				\$	31 32		

OFFICE OF THE DIRECTOR OF PUBLIC WORKS

Providence, R. I. ....

Cost of grading.....Newcomb Street from Coggeshall Street to Forsyth Street.....

.....under resolution of City Council,  
passed.....February 18, 1960....., ascertained by the Director of Public Works of the City of  
Providence, and submitted to the City Council of said City, in compliance with Chapter 73 of the  
General Laws, of 1938, for approval.

Assessor's Plat	Number Lot	PROPERTY OWNER	Frontage Lin. Ft.	Unit Cost per Lin. Ft.	AMOUNT	Date of Demand	Date of Payment
70	231	Raymond Pezzullo 54 Mowry Street	40.00	0.159	\$ 6 36		
70	232	Maggiorino Cerruti & wf. Teresa 68 Mowry St.	40.00	" "	\$ 6 36		
70	233	Gennaro Picozzi & wf. Theresa JT. 14 Ada Ave.	40.00	" "	\$ 6 36		
70	234	" " " " " " " " " " " " " " " "	40.00	" "	\$ 6 36		
			80.00	" "	\$12 72		
70	235	Archie Desmarais &wf. Rose JT. 6 Forsyth St.r	40.00	" "	\$ 6 36		
70	236	" " " " " " " " " " " " " " " "	40.00	" "	\$ 6 36		
			80.00	" "	\$12 72		
70	237	Fannie Innocente 44 Coggeshall Street	14.43	" "	\$ 2 29		
70	238	" " " " " " " " " " " " " " " "	80.00	" "	\$12 72		
			94.43	" "	\$15. 01		
70	230	Giovanni Pontarelli & wf. Angelina JT 21 Forsyth St.	80.00	" "	\$12 72		
70	226	Maria Maroelli Estate 52 Coggeshall St.	40.00	" "	\$ 6 36		
70	225	Giovanni Maroelli & wf. Maria Estate 52 Coggeshall St.	40.00	" "	\$ 6 36		
70	224	Paul Daglieri & wf. Delores JT. 52 Coggeshall St.	40.00	" "	\$6 36		
70	223	" " " " " " " " " " " " " " " "	103.65	" "	\$16 48		
			143.85	" "	\$22 84		
IN CITY COUNCIL APR 20 1961							
APPROVED: <i>D. Everett Whelan</i> CLERK							
Total,			\$ 101 45				



OFFICE OF THE DIRECTOR OF PUBLIC WORKS

Providence, R. I. ....

Cost of grading Oakwood Avenue from Northerly line Freedom Rd. to Pt. 200 Ft.

Southerly ..... *under resolution of City Council,*  
*passed February 5, 1960* ....., *ascertained by the Director of Public Works of the City of Providence, and submitted to the City Council of said City, in compliance with Chapter 73 of the General Laws, of 1938, for approval.*

Assessor's Plat	Number Lot	PROPERTY OWNER	Frontage Lin. Ft.	Unit Cost per Lin. Ft.	AMOUNT		Date of Demand	Date of Payment
94	394	Robert S. Ortoleva & wf. Norma JT 18 Ridgeway Ave.	40.00	0.440	\$17	60		
94	395	" " " " " " " " " " " " " " " " " "	40.00	" "	\$17	60		
			80.00	" "	\$35	20		
94	396	Matthew L. Gormly & wf. Claire D. JT 337 Narragansett St. Cranston, R. I.	80.00	" "	\$35	20		
94	326	Fortunato Abato & wf. Clara JT 55 Oakwood Ave.	80.00	" "	\$35	20		
94	325	" " " " " " " " " " " " " " " " " "	40.00	" "	\$17	60		
94	324	" " " " " " " " " " " " " " " " " "	40.00	" "	\$17	60		
			160.00	" "	\$70	40		
<div>IN CITY COUNCIL APR 20 1961 APPROVED: <i>Deverett Whelan</i> CLERK</div>								
Total,				\$	\$140	80		

OFFICE OF THE DIRECTOR OF PUBLIC WORKS

Providence, R. I. ....

Cost of grading.....Richland Street from Edgemere Avenue to Southeasterly line.....

Fairfield Ave.....under resolution of City Council,  
passed.....August 7, 1959....., ascertained by the Director of Public Works of the City of  
Providence, and submitted to the City Council of said City, in compliance with Chapter 73 of the  
General Laws, of 1938, for approval.

Assessor's Plat	Number Lot	PROPERTY OWNER	Frontage Lin. Ft.	Unit Cost per Lin. Ft.	AMOUNT		Date of Demand	Date of Payment
96	206	Hormisdas A. Vigneault & wf. Irma JT 89 Fairfield Ave.	92.00	0.221	\$20	33		
96	164	Giovannina Gaudioso 86 Edgemere Ave.	92.00	"	\$20	33		
96	214	Old Colony Co-Operative Bank 58 Weybosset Street	45.00	"	\$ 9	95		
96	213	Louis S. Gautieri & wf. Helen F. JT 26 Richland Street.	46.00	"	\$10	17		
96	212	Ellen A. Dempsey 80 Huron St. Oakland Beach R. I.	46.00	"	\$10	17		
96	211	Louis S. Gautieri & wf. Helen F. JT 26 Richland St.	46.00	"	\$10	17		
96	210	Gaetano Carcaterra & wf. Rose JT. 28 Richland St.	46.00	"	\$10	17		
<div>IN CITY COUNCIL</div> <div>APR 20 1961</div> <div>APPROVED:</div> <div>Deverett Whelan</div> <div>CLERK</div>								
Total,				\$	\$91	29		

OFFICE OF THE DIRECTOR OF PUBLIC WORKS

Providence, R. I. ....

Cost of grading.....Ridgeway Avenue from Manton Avenue to 234.2Ft. Easterly.....

.....under resolution of City Council,  
passed.....August 7, 1959....., ascertained by the Director of Public Works of the City of  
Providence, and submitted to the City Council of said City, in compliance with Chapter 73 of the  
General Laws, of 1938, for approval.

Assessor's Plat	Number Lot	PROPERTY OWNER	Frontage Lin. Ft.	Unit Cost per Lin. Ft.	AMOUNT		Date of Demand	Date of Payment
34	268	Charles A. Connors & Gertrude C. JT 627 Manton Ave.	107.42	0.665	71	43		
34	267	" "	40.00	" "	26	60		
			147.42	" "	98	03		
34	265	Robert S. Ortoleva 18 Ridgeway Ave.	80.00	" "	53	20		
95	516	Celia B. Lopez 615 Manton Ave.	45.26	" "	30	10		
95	494	" "	70.94	" "	47	17		
			116.20	" "	77	27		
95	493	Joseph V. Ortoleva & Elizabeth DiJeser 29 Wybosset St.	40.00	" "	26	60		
95	492	" "	40.00	" "	26	60		
			80.00	" "	53	20		
IN CITY COUNCIL								
APR 20 1961								
APPROVED:								
Deveritt Whelan								
CLERK								
Total,					\$	281	70	

OFFICE OF THE DIRECTOR OF PUBLIC WORKS

Providence, R. I. \_\_\_\_\_

Cost of grading Russo Street from Social Street to Paul Street

\_\_\_\_\_ under resolution of City Council,  
passed April 5, 1957, ascertained by the Director of Public Works of the City of  
Providence, and submitted to the City Council of said City, in compliance with Chapter 73 of the  
General Laws, of 1938, for approval.

Assessor's Plat	Number Lot	PROPERTY OWNER	Frontage Lin. Ft.	Unit Cost Per Lin. Ft.	AMOUNT	Date of Demand	Date of Payment
98	333	Carmela Dimitri 15 Social St.	80.00	0.173	13 84		
98	335	Giuseppe Guatieri Estate & widow Maria					
		99 Russo St.	40.00	" "	6 92		
98	336	" " " " " " " " " " " " " " " "	40.00	" "	6 92		
			80.00	" "	13 84		
98	337	Carmela Jackvony 107 Russo St.	40.00	" "	6 92		
98	338	Marcellino Zinno for life 334 Branch Ave.	40.00	" "	6 92		
98	339	" " " " " " " " " " " "	40.00	" "	6 92		
			80.00	" "	13 84		
98	323	Cleonice Capece 94 Russo	40.00	" "	6 92		
98	322	" " " " " " " " " " " "	40.00	" "	6 92		
			80.00	" "	13 84		
98	321	Ralph Ricci 637 Charles St.	40.00	" "	6 92		
98	320	" " " " " " " " " " " "	40.00	" "	6 92		
			80.00	" "	13 84		
98	319	Anthony Silvestro & wf. Vincenza JT 106 Russo St.	40.00	" "	6 92		
98	318	Anthony Bastone & wf. Carmela R. JT 56 Russo St.	40.00	" "	6 92		
98	317	Giovanni, Josephine, & Antonio Neri Albina Mangone, Eugenia Tomasoni & Lena Pearson 497 Branch Ave.	40.00	" "	6 92		
IN CITY COUNCIL							
APR 20 1961							
APPROVED:							
<i>Deverett Whelan</i>							
CLERK							
Total,					\$ 96 88		

OFFICE OF THE DIRECTOR OF PUBLIC WORKS

Providence, R. I. ....

Cost of grading St. Thomas Street from Fruit Hill Avenue to Taranto Street.....

.....under resolution of City Council,  
passed August 7, 1959....., ascertained by the Director of Public Works of the City of  
Providence, and submitted to the City Council of said City, in compliance with Chapter 73 of the  
General Laws, of 1938, for approval.

Assessor's Plat	Number Lot	PROPERTY OWNER	Frontage Lin. Ft.	Unit Cost per Lin. Ft.	AMOUNT		Date of Demand	Date of Payment
127	269	Belvista Corporation 1 Plymouth Road No. Providence, R.I.	84.93	0.051	\$4	33		
127	10	Donald J. Pilkington & wf. Phyllis A. JT. 114 St. Thomas Street	50.00	"	\$2	55		
127	130	Ernest J. Dugas & wf. Flora F. JT 187 Fruit Hill Ave.	92.30	"	\$4	71		
127	131	Alfred Archambault & wf. Doris JT. 187 Fruit Hill Ave.	63.84	"	\$3	26		
127	32	Robert W. Emmett & wf. Marie JT 60 Woodbine St.	157.49	"	\$8	03		
127	11	Delphis J. A. Dugas & wf. Elvira T. JT 1595 Westminster St.	143.65	"	\$7	33		
<div>IN CITY COUNCIL</div> <div>APR 20 1961</div> <div>APPROVED:</div> <div><i>Deverett Whelan</i></div> <div>CLERK</div>								
Total,				\$	30 21			

OFFICE OF THE DIRECTOR OF PUBLIC WORKS

Providence, R. I. ....

Cost of grading...~~Sybaris Street from Rushmore Avenue to Sisson Street~~.....

.....under resolution of City Council,  
passed.....~~November 6, 1959~~....., ascertained by the Director of Public Works of the City of  
Providence, and submitted to the City Council of said City, in compliance with Chapter 73 of the  
General Laws, of 1938, for approval.

Assessor's Plat	Number Lot	PROPERTY OWNER	Frontage Lin. Ft.	Unit Cost per Lin. Ft.	AMOUNT	Date of Demand	Date of Payment
95	307	Mary Maglinne 41 Rushmore Ave.	98.78	0.212	20 94		
95	308	" " " " " " " "	40.00	" "	8 48		
			138.78	" "	29 42		
95	309	Gaetano DiMarcelli & wife Maria 51 Covell St.	40.00	" "	8 48		
95	310	Gaetano DiMarcelli & wf. Maria JT 51 Covell St.	29.02	" "	6 15		
95	37	Burial Ground Heirs of Jason Young & Wf.	67.50	" "	14 31		
95	38	Carmine Marino & wf. Clara JT 15 Beetle St.	39.23	" "	8 32		
95	39	Albert R. Piscopiello & wf. Joanne M JT 10 Sybaris St.	40.00	" "	8 48		
95	40	Marie L. Uva 58 Sisson St.	80.00	" "	16 96		
95	314	Yolanda E. Carcone 51 Rushmore Ave.	95.43	" "	20 23		
95	313	Peter A. Hoopis & wf. Angela R. JT 48 Maynard St.	40.00	" "	8 48		
95	312	Peter Velino & wf. Mary S. JT 25 Sybaris St.	40.00	" "	8 48		
95	311	" " " " " " " " " " " " " " " " " "	30.51	" "	6 47		
			70.51	" "	14 95		
95	36	Peter Velino & Wf. Mary JT 25 Sybaris St.	35.25	" "	7 47		
95	35	" " " " " " " " " " " " " " " " " "	30.00	" "	6 36		
			65.25	" "	13 83		
95	34	James McGuire 1/3 Anna T Howland 1/3 & Bernard P. A. McGuire & wf. Elizabeth H. JT 1/3 9 Sybaris St.	40.00	" "	8 48		
95	33	" " " " " " " " " " " " " " " " " "	40.00	" "	8 48		
			80.00	" "	16 96		
95	32	Alfred Maddalena & wf. Margaret JT 64 Sisson St.	80.00	" "	16 96		
		IN CITY COUNCIL					

APR 20 1961

Total,

\$

183 53

APPROVED:

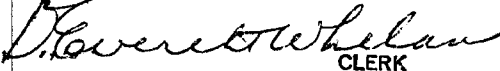
*Deverett Wheeler*  
CLERK

OFFICE OF THE DIRECTOR OF PUBLIC WORKS

Providence, R. I. ....

Cost of grading.....Wardlaw Avenue from River Avenue to A point 386.78 Ft. Westerly.....

.....under resolution of City Council,  
passed.....February 5, 1960....., ascertained by the Director of Public Works of the City of  
Providence, and submitted to the City Council of said City, in compliance with Chapter 73 of the  
General Laws, of 1938, for approval.

Assessor's Plat	Number Lot	PROPERTY OWNER	Frontage Lin. Ft.	Unit Cost per Lin. Ft.	AMOUNT		Date of Demand	Date of Payment
118	42	Luigi Box & wife Maria 669 River Ave.	30.82	0.196	\$6	04		
118	41	" " " " " " " "	25.00	" "	\$4	90		
118	40	" " " " " " " "	40.00	" "	\$7	84		
			95.82	" "	\$18	78		
118	39	Louis Calcagni & wf. Assunta C. JT 190 Wardlaw Ave.	40.00	" "	\$7	84		
118	38	Louis Calcagni & wf. Assunta JT. 190 Wardlaw Ave.	40.00	" "	\$7	84		
118	35	" " " " " " " " " " " " " " " "	77.00	" "	\$15	09		
			117.00	" "	\$22	93		
118	51	Charles V. Conway & wf. Jennie E. JT 190 Wardlaw Ave.	44.00	" "	\$8	62		
118	383	Louis A. Lanni & wf. Julia A. JT. 646 River Ave.	88.54	" "	\$17	35		
118	240	Armando Manni & wf. Lucy Ten. by Ent. 205 Wardlaw Ave.	63.18	" "	\$12	38		
118	149	Antonio Regine & wf. Elizabeth JT. 203 Wardlaw Ave.	62.00	" "	\$12	15		
118	373	Gaetano Lanzi & wf. Margaret P. JT 201 Wardlaw Ave.	62.00	" "	\$12	15		
118	14	Robert D. Mollo 652 River Ave.	201.00	" "	\$39	40		
IN CITY COUNCIL								
APR 20 1961								
APPROVED:								
								
CLERK								
Total,				\$	\$151	60		