



5-280
CITY OF PROVIDENCE • RHODE ISLAND • Walter H. Reynolds • Mayor

DEPARTMENT OF PUBLIC WORKS

Charles F. McElroy

Director

John E. Meade

Deputy Director

CITY HALL

June 10, 1957

To the Honorable Mayor
and City Council.

Gentlemen:

The following is a list of Highway Curbing Assessments,
prepared by the Director of Public Works, and certified to the
City Council for approval:

Baltimore St. from Manton Ave. to Leander St.	\$3,381.27
Batcheller Ave. from Argol St. to Silver Spring St.	3,597.16
Bradley St. from River Ave. to Cumberland St.	1,791.50
Clematis St. from Glover St. to Molloy St.	1,926.43
Clove St. from Texas Ave. to Isabella Ave.	1,562.82
Drill St. from Hillview Ave. to Sharon St.	1,774.64
Edgeworth Ave. from Argol St. to westerly termination	2,069.34
Fair St. from Hazael St. to Phebe St.	1,874.51
Freese St. from Bolton Ave. to Farm St.	1,356.11
Funston Ave. from Clove St. to paved portion	4,167.49
Isabella Ave. from Enfield Ave. to Sharon St.	6,121.99
Johnson St. from Eddy St. to Ernest St.	5,287.46
Lawn St. from Metropolitan Road to Whitford Ave.	1,970.27
Leo Ave. from Langdon St. to Charles St.	3,482.07
Lubec St. from Havana St. to city line	3,294.32
Lubec St. from Havana St. to paved portion	844.66
Mutual St. from Eddy St. to Allens Ave.	5,352.07
Ralston St. from Langdon St. to Stanhope St.	2,407.14
Raphael Ave. from Charles St. to westerly line of Robin Brook Sewer	876.69
Raphael Ave. from Langdon St. to Robin Brook Sewer	2,172.40
Redwood St. from Huxley Ave. to it's westerly termination	969.75
Seekonk St. from Wayland Ave. to Butler Ave.	2,255.29
Seymour St. from Eddy St. to Allens Ave.	5,304.76
Waite St. from Admiral St. to General St.	5,383.99
Webb St. from Whitford Ave. to Metropolitan Road	1,695.58

\$70,919.71

IN CITY COUNCIL
JUL 11 1957

APPROVED:

Deverett Whelan
CLERK

Very truly yours

Charles F. McElroy
Director of Public Works.


OFFICE OF THE DIRECTOR OF PUBLIC WORKS

Providence, R. I. JUL 11 1957

Cost of curbstones set on Baltimore St. from Lanton Ave. to Leander St.
under resolution of the City Council,
passed February 20, 1956, ascertained by the Director of Public Works of the City of Providence, and submitted to the City Council of said City, in compliance with Chapter 73, Section 30, of the General Laws of 1938, for approval.

Sheet #1

Assessor's Plat	Number Lot	NAME	QUANTITY			AMOUNT		Date of Demand	Date of Payment
34	158	Matteo Giarrusso & wf. Florence JT 689 Lanton Ave.	55.80ft.st.curb.	2.60	145.08	172	08		
			4-2ft.rad.cors.	6.75	27.00				
34	159	Ernest O. Varon & wf. Gaetana L. JT 3 Baltimore St.	19.80ft.st.curb.	2.60	51.48				
			2-2ft.rad.cors.	6.75	13.50				
34	160	" " " " " " "	35.63ft.st.curb.	2.60	92.64	157	62		
			55.43ft.st.curb.	2.60	144.12				
			2-2ft.rad.cors.	6.75	13.50				
34	161	Frank Miele & wf. Louise JT 5 Baltimore St.	40.54ft.st.curb.	2.60	105.40	210	81		
34	162	" " " " " " "	40.54ft.st.curb.	2.60	105.41				
			81.08ft.st.curb.	2.60	210.81				
34	163	Romeo A. Mageau & Blanche C. Mageau JT 7 Baltimore St.	114.59ft.st.curb.	2.60	297.93	341	59		
			11.6ft.8'rad. "	2.60	30.16				
			2-2ft.rad.cors.	6.75	13.50				
34	164	Charles Makowski & wf. Wanda L. JT 11 Baltimore St.	17.79ft.st.curb.	2.60	46.25	59	75		
			2-2ft.rad.cors.	6.75	13.50				
34	165	Mary Papandrea 15 Baltimore St.	39.36ft.st.curb.	2.60	102.34	134	32		
			12.3ft.8'rad. "	2.60	31.98				
34	170	Violet Hill Land Co., Inc. 23 Baltimore St.	36.14ft.st.curb.	2.60	93.96				
			13.2ft.8'rad. "	2.60	34.32				
34	171	" " " " " " "	40.20ft.st.curb.	2.60	104.52				
34	173	" " " " " " "	56.40ft.st.curb.	2.60	146.64				
			2-2ft.rad.cors.	6.75	13.50				
34	174	" " " " " " "	39.86ft.st.curb.	2.60	103.64				
			12.2ft.rad.8' "	2.60	31.72				
			172.60ft.st.curb.	2.60	448.76				
			25.4ft.8'rad. "	2.60	66.04	528	30		
			2-2ft.rad.cors.	6.75	13.50				
34	157	Joseph A. Kabbas & wf. Anna JT 2 Baltimore St.	101.91ft.st.curb.	2.60	264.97	302	13		
			9.1ft.8'rad. "	2.60	23.66				
			2-2ft.rad.cors.	6.75	13.50				
		Amount carried forward	Total		\$	1906	60		

Assessor's Plat	Number Lot	NAME	QUANTITY			AMOUNT		Date of Demand	Date of Payment
		Amount brought forward,			\$	1906	60		
34	156	Minnie A. Randall widow William R. c/o Fred B. Perkins 1204 Industrial Trust Bldg. 111 Westminster St.	40.66ft.st.curb.	2.60	105.72				
34	155	" " " " " " "	40.55ft.st.curb.	2.60	105.43				
			81.21ft.st.curb.	2.60	211.15	211	15		
34	154	Esther Ajootian 1402 Broad St.	40.55ft.st.curb.	2.60	105.43				
34	153	" " " " " "	40.48ft.st.curb.	2.60	105.25				
			81.03ft.st.curb.	2.60	210.68	210	68		
34	148	Carmello Costantino & wf. Margaret JT 30 Cortez St.	55.95ft.st.curb.	2.60	145.47				
			1-2ft.rad.cor.	6.75	6.75				
34	147	" " " " " " "	40.14ft.st.curb.	2.60	104.36				
34	146	" " " " " " "	40.14ft.st.curb.	2.60	104.36				
34	145	" " " " " " "	40.14ft.st.curb.	2.60	104.37				
			13.1ft.8'rad. "	2.60	34.06				
			176.37ft.st.curb.	2.60	458.56				
			13.1ft.8'rad. "	2.60	34.06				
			1-2ft.rad.cor.	6.75	6.75	499	37		
34	142	Walter C. Schumacher & wf. Elise JT 18 Baltimore St.	29.60ft.st.curb.	2.60	76.96				
			12.2ft.8'rad. "	2.60	31.72				
34	141	" " " " " " "	32.18ft.st.curb.	2.60	83.67				
			1-2ft.rad.cor.	6.75	6.75				
			61.78ft.st.curb.	2.60	160.63				
			12.2ft.8'rad. "	2.60	31.72				
			2-2ft.rad.cors.	6.75	13.50	205	85		
34	140	Giuseppe Faella & wf. Clorinda 657 Lanton Ave.	40.20ft.st.curb.	2.60	104.52	104	52		
34	134	Violet Hill Land Co., Inc. 23 Baltimore St.	80.40ft.st.curb.	2.60	209.04				
			13.1ft.8'rad. "	2.60	34.06	243	10		
IN CITY COUNCIL JUL 11 1957									
APPROVED:  CLERK									
Total,						\$	3381	27	

OFFICE OF THE DIRECTOR OF PUBLIC WORKS

Providence, R. I. JUL 11 1957

Cost of curbstones set on Batcheller Ave. from Argol St. to Silver Spring St.

under resolution of the City Council, passed February 20, 1956, ascertained by the Director of Public Works of the City of Providence, and submitted to the City Council of said City, in compliance with Chapter 73, Section 30, of the General Laws of 1938, for approval.

Sheet 21

Assessor's Plat	Number Lot	NAME	QUANTITY			AMOUNT		Date of Demand	Date of Payment
77	334	Vincent B. Boscia & wf. Elvira C. JT 52 Sackett St.	4.80ft.st.curb.	2.60	12.48	39	48		
			4-2ft.rad.cors.	6.75	27.00				
77	335	Thomas C. Jannetta 583 Charles St.	25.30ft.st.curb.	2.60	65.78	79	28		
			2-2ft.rad.cors.	6.75	13.50				
77	336	Pasquale DiFusco & wf. Caterine JT 37 Hampton St.	50.00ft.st.curb.	2.60	130.00				
77	337	" " " " " " "	50.00ft.st.curb.	2.60	130.00				
			100.00ft.st.curb.	2.60	260.00	260	00		
77	338	Silvio Gallo & wf. Margaret JT 632 Weeden St. Pawtucket, R.I.	49.80ft.st.curb.	2.60	129.48	149	48		
			1-3ft.rad.cor.	20.00	20.00				
77	339	Armando & Alfredo Gabriele 27 Swift St.	31.50ft.st.curb.	2.60	82.94				
			2-2ft.rad.cors.	6.75	13.50				
			1-3ft.rad.cor.	20.00	20.00	116	44		
					116.44				
77	340	Angelo Capaldi & wf. Christina Est. 64 Ledge St.	50.00ft.st.curb.	2.60	130.00	130	00		
77	341	Anthony Verrecchia 41 Swift St.	37.2 ft.st.curb.	2.60	96.72	103	47		
			1-2ft.rad.cor.	6.75	6.75				
77	342	Josephine & Edw. DiPrete JT 41 Swift St.	46.00ft.st.curb.	2.60	119.60	126	35		
			1-2ft.rad.cor.	6.75	6.75				
77	343	Michele Cerrone & wf. Flavia 35 Batcheller Ave.	29.60ft.st.curb.	2.60	76.96				
			2-2ft.rad.cors.	6.75	13.50				
77	344	" " " " " " "	29.70ft.st.curb.	2.60	77.22				
			2-2ft.rad.cors.	6.75	13.50				
			59.30ft.st.curb.	2.60	154.18	181	18		
			4-2ft.rad.cors.	6.75	27.00				
Amount carried forward			Total			\$	1185	68	

Assessor's Plat	Number Lot	NAME	QUANTITY			AMOUNT	Date of Demand	Date of Payment
77	345	Amount brought forward, Lichele Corrone & wf. Flavia 35 Batcheller Ave.	35.30ft.st.curb.	2.60	91.78	1185 68		
			2-2ft.rad.cors.	6.75	13.50	105 28		
77	346	Elanor J. Pontarelli widow John C. 65 Swift St.	36.30ft.st.curb.	2.60	94.38	107 88		
			2-2ft.rad.cors.	6.75	13.50			
77	347	Albert & Christine Capaldi JT 75 Swift St.	30.80ft.st.curb.	2.60	80.08			
			2-2ft.rad.cors.	6.75	13.50			
77	348	" " " " " " " "	33.70ft.st.curb.	2.60	87.62			
			2-2ft.rad.cors.	6.75	13.50			
			64.50ft.st.curb.	2.60	167.70			
			4-2ft.rad.cors.	6.75	27.00	194 70		
77	349	Albert Capaldi & Christine Capaldi JT 75 Swift St.	55.07ft.st.curb.	2.60	143.18	143 18		
77	749	Frank Atella & wf. Ernestine 2 Batcheller Ave.	52.14ft.st.curb.	2.60	135.56	149 06		
			2-2ft.rad.cors.	6.75	13.50			
77	748	Anthony Colella & wf. Rose I. JT 12 Batcheller Ave.	40.36ft.st.curb.	2.60	104.94			
77	747	" " " " " " " "	25.56ft.st.curb.	2.60	66.45			
			2-2ft.rad.cors.	6.75	13.50			
			65.92ft.st.curb.	2.60	171.39			
			2-2ft.rad.cors.	6.75	13.50	184 89		
77	744	Ralph Guarino & wf. Alice JT 130 Magill St. Pawtucket, R.I.	115.54ft.st.curb.	2.60	300.40			
			13.7 ft.8'rad."	2.60	35.62	336 02		
77	743	Mariannina Macchiarelli 12 Brockton St.	40.36ft.st.curb.	2.60	104.94			
			11.6 ft.8'rad."	2.60	30.16	135 10		
77	742	Frank Rego 135 Pembroke Ave.	40.36ft.st.curb.	2.60	104.94	104 94		
77	741	Alfred Mendonsa & wf. Domenica JT 27 Brockton St.	40.36ft.st.curb.	2.60	104.94	104 94		
77	740	Liberato Melillo 12 Brockton St.	40.36ft.st.curb.	2.60	104.94	104 94		
77	739	Bruno Damiani & wf. Jennie I. JT 63 Francis Ave. Pawt.R.I.	40.36ft.st.curb.	2.60	104.94			
77	738	" " " " " " " "	35.36ft.st.curb.	2.60	91.93			
			75.72ft.st.curb.	2.60	196.87	196 87		
77	731	Morris Feldman & Louis Bilow 119 Fifth St.	188.34ft.st.curb.	2.60	489.68			
			8-2ft.rad.cors.	6.75	54.00	543 68		

IN CITY COUNCIL

JUL 12 1957

APPROVED:

[Signature]

CLERK

TOTAL

\$

3597.16

Director of Public Works

OFFICE OF THE DIRECTOR OF PUBLIC WORKS

Providence, R. I. JUN 11 1957

Cost of curbstones set on Bradley St. from River Ave. to Cumberland St.
under resolution of the City Council,
passed February 20, 1956, ascertained by the Director of Public Works of the City of Providence, and submitted to the City Council of said City, in compliance with Chapter 73, Section 30, of the General Laws of 1938, for approval.

Sheet #1

Assessor's Plat	Number Lot	NAME	QUANTITY			AMOUNT		Date of Demand	Date of Payment
81	72	Inez Lopes & Janet L. Bainton JT 715 River Ave.	96.35ft.st.curb.	2.60	250.51	264	01		
			2-2ft.rad.cors.	6.75	13.50				
81	367	John DiValerio & wf. Mary JT 21 Bradley St.	75.05ft.st.curb.	2.60	195.13	195	13		
81	402	Antonio Angeramo & wf. Margaret JT 61 Lucille St.	58.10ft.st.curb.	2.60	151.06	164	56		
			2-2ft.rad.cors.	6.75	13.50				
81	114	Costanzo Fraieli & wf. Carolina JT 81 Bradley St.	29.71ft.st.curb.	2.60	77.25	90	75		
			2-2ft.rad.cors.	6.75	13.50				
81	90	Peter A. Izzi 753 Charles St.	74.79ft.st.curb.	2.60	194.45	194	45		
81	91	Vincent P. DeConti & wf. Emma L. JT 707 River Ave.	50.30ft.st.curb.	2.60	130.78	144	28		
			2-2ft.rad.cors.	6.75	13.50				
81	92	Giuseppe Russo 34 Bradley St.	26.55ft.st.curb.	2.60	69.03	82	53		
			2-2ft.rad.cors.	6.75	13.50				
81	99	Carmino Spino & wf. Mary JT 26 Bradley St.	62.26ft.st.curb.	2.60	161.88	175	38		
			2-2ft.rad.cors.	6.75	13.50				
81	100	Carmino Spino & wf. Mary A. JT 26 Bradley St.	16.49ft.st.curb.	2.60	42.87	49	62		
			1-2ft.rad.cor.	6.75	6.75				
81	108	Louis Paolucci & wf. Mary Anne, JT 18 Bradley St.	27.26ft.st.curb.	2.60	70.88	77	63		
			1-2ft.rad.cor.	6.75	6.75				
81	109	Giuseppe DiSavia 60 Penn St.	40.04ft.st.curb.	2.60	104.10	104	10		
Amount carried forward			Total			\$	1542	44	

February 20,1956

Sheet #2

Assessor's Plat	Number Lot	NAME	QUANTITY	AMOUNT	Date of Demand	Date of Payment
		Amount brought forward,	\$	1542 14		
81	10	Armando Cavallaro & wf. Flagra JT 51 Chapin Ave.	55.93ft.st.curb. 2.60 145.42 2-2ft.rad.cors. 6.75 13.50	158 92		
81	96	Raffaele Racca & wf. Maria JT 71 Sandringham Ave.	34.67ft.st.curb. 2.60 90.14	90 14		
Total,				\$ 1791 50		

IN CITY COUNCIL

JUL 11 1957

APPROVED:

Thomas Wilson

CLERK

OFFICE OF THE DIRECTOR OF PUBLIC WORKS

Providence, R. I. JUL 11 1957

Cost of curbstones set on Clematis St. from Glover St. to Molloy St.

under resolution of the City Council, passed February 20, 1956, ascertained by the Director of Public Works of the City of Providence, and submitted to the City Council of said City, in compliance with Chapter 73, Section 30, of the General Laws of 1938, for approval.

Sheet #1

Assessor's Plat	Number Lot	NAME	QUANTITY	AMOUNT	Date of Demand	Date of Payment
84	290	Luigi Caldarone 28 Glover St.	108.16ft.st.curb. 2.60 281.22 4-2ft.rad.cors. 6.75 27.00	308 22		
84	296	Rose Blafore 86 Clematis St.	28.74ft.st.curb. 2.60 74.72 2-2ft.rad.cors. 6.75 13.50			
84	297	" " " " "	22.50ft.st.curb. 2.60 58.50 2-2ft.rad.cors. 6.75 13.50 51.24ft.st.curb. 2.60 133.22 4-2ft.rad.cors. 6.75 27.00	160 22		
84	300	Marie Colicci 15 Mawney St.	40.02ft.st.curb. 2.60 104.05	104 05		
84	301	Ralph, Rose & Vilma Costantino ¹ / ₂ & Osmida Costantino ¹ / ₂ 76 Clematis St.	15.48ft.st.curb. 2.60 40.25 1-2ft.rad.cor. 6.75 6.75			
84	304	" " " " " " "	30.80ft.st.curb. 2.60 80.08 1-2ft.rad.cor. 6.75 6.75 46.28ft.st.curb. 2.60 120.33 2-2ft.rad.cors. 6.75 13.50	133 83		
84	305	Stellarario LaFauci & wf. Angela R. Ten. by Ent. 72 Clematis St.	26.68ft.st.curb. 2.60 69.37 2-2ft.rad.cors. 6.75 13.50	82 87		
84	308	Pasquale DeSimone & wf. Mary 37 Molloy St.	34.92ft.st.curb. 2.60 90.79	90 79		
84	288	Domenico A. Capalbo & wf. Divina JT 12 Glover St.	65.10ft.st.curb. 2.60 169.26 2-2ft.rad.cors. 6.75 13.50			
84	283	" " " " " " "	41.84ft.st.curb. 2.60 108.78 106.94ft.st.curb. 2.60 278.04 2-2ft.rad.cors. 6.75 13.50	291 54		
84	282	Olaf Erickson & wf. Hama E. JT 70 133 Clematis St.	70.04ft.st.curb. 2.60 182.10	182 10		
Amount carried forward			Total	\$ 1353 62		

February 20, 1956

Sheet #2

Assessor's Plat	Number Lot	NAME	QUANTITY			AMOUNT	Date of Demand	Date of Payment
		Amount brought forward,			\$	1353 62		
84	274	Carmino Capalbo & wf. Maria G. 7 Justice St.	40.02ft.st.curb.	2.60	104.05			
84	275	" " " " " " "	40.02ft.st.curb.	2.60	104.05			
84	278	" " " " " " "	40.02ft.st.curb.	2.60	104.05			
			120.06ft.st.curb.	2.60	312.15	312 15		
84	271	Joseph A. Russillo & wf. Elena B. JT 79 Clematis St.	30.26ft.st.curb.	2.60	78.68			
			1-2ft.rad.cor.	6.75	6.75	85 43		
84	270	George E. Dunnigan & wf. Mary T. JT 73 Clematis St.	29.68ft.st.curb.	2.60	77.17			
			1-2ft.rad.cor.	6.75	6.75	83 92		
84	267	Luigi Castaldi & wf. Giovanna JT 31 Molloy St.	35.12ft.st.curb.	2.60	91.31	91 31		
Total,						\$ 1926 43		

IN CITY COUNCIL
JAN 27 1957
APPROVED: *[Signature]*
Clerk

OFFICE OF THE DIRECTOR OF PUBLIC WORKS

Providence, R. I. JUL 11 1957

Cost of curbstones set on Clove St. from Texas Ave. to Isabella Ave.
under resolution of the City Council,
passed May 6, 1955, ascertained by the Director of Public Works of the City of Providence, and submitted to the City Council of said City, in compliance with Chapter 73, Section 30, of the General Laws of 1938, for approval.

Assessor's Plat	Number Lot	NAME	QUANTITY	AMOUNT	Date of Demand	Date of Payment
124	122	Gennaro Izzi & wf Vincenza JT 21 Naples Ave.	74.06ft.st.curb. 2.60 192.56	192 56		
124	9	Francis D. DaSilva & wf Nancy R. JT 81 1/4 Admiral St.	105.04ft.st.curb. 2.60 273.10 6.3 ft.8'rad " 2.60 16.38	289 48		
124	225	Humbert O.R. Bellini & wf. Anna P. JT 35 Isabella Ave.	92.10ft.st.curb. 2.60 239.46 31.6 ft.8'rad." 2.60 82.16 2-2ft.cir.cors. 6.75 13.50 335.12	335 12		
124	19	Joseph A. & Dona Conley JT 866 River Ave.	89.10ft.st.curb. 2.60 231.66 25.4 ft8'rad. " 2.60 66.04 2-2ft.cir.cors. 6.75 13.50	311 20		
124	93	Frank Ricci Jr. & wf. Ann D. JT 483 Douglas Ave.	79.82ft.st.curb. 2.60 207.53 12.7 ft 8'rad." 2.60 33.02	240 55		
124	92	John Ricci & wf. Eva E. JT 50 Hawkins St.	74.58ft.st.curb. 2.60 193.91	193 91		
IN CITY COUNCIL JUL 11 1957 APPROVED: <i>[Signature]</i> CLERK			Total,	\$ 1,562 82		


OFFICE OF THE DIRECTOR OF PUBLIC WORKS

Providence, R. I. JUL 11 1957

Cost of curbstones set on Drill St. from Hillview Ave. to Sharon St.

under resolution of the City Council,

passed September 17, 1954, ascertained by the Director of Public Works of the City of Providence, and submitted to the City Council of said City, in compliance with Chapter 73, Section 30, of the General Laws of 1938, for approval.

Assessor's Plat	Number Lot	NAME	QUANTITY			AMOUNT		Date of Demand	Date of Payment
118	299	Eugene Iacone & wf. Susie JT 20 Drill St.	79.30ft.st.curb.	2.60	206.18				
118	297	" " " " " " "	45.30ft.st.curb.	2.60	117.78				
			2-2ft.cir. cors.	6.75	13.50				
			124.60ft.st.curb.	2.60	323.96				
			2-2ft.cir. cors.	6.75	13.50	337	46		
118	295	Domenic Iacone & wf. Nancy JT 20 Drill St.	44.69ft.st.curb.	2.60	116.19				
			2-2ft.cir.cors.	6.75	13.50	129	69		
118	294	John G. Verardo & wf. Fossa JT 40 Bond St.	40.09ft.st.curb.	2.60	104.23				
118	293	" " " " " " "	18.34ft.st.curb.	2.60	47.69				
			2-2ft.rad.cors.	6.75	13.50				
			58.43ft.st.curb.	2.60	151.92				
			2-2ft.rad.cors.	6.75	13.50	165	42		
118	291	Carmello Calabro & wf. Rosa JT 15 Drill St.	56.47ft.st.curb.	2.60	146.82				
			2-2ft.rad.cors.	6.75	13.50	160	32		
118	290	Rinaldo Marducci & wf. Carolina JT 495 Sharon St.	102.11ft.st.curb.	2.60	265.49	265	49		
118	282	Giovanni Ricci & wf. Maria JT 38 Drill St.	110.20ft.st.curb.	2.60	286.52				
			1-2ft.rad.cor.	6.75	6.75				
118	284	" " " " " " "	25.61ft.st.curb.	2.60	66.59				
			1-2ft.rad.cor.	6.75	6.75				
118	285	" " " " " " "	30.10ft.st.curb.	2.60	78.26				
			165.91ft.st.curb.	2.60	431.37				
			2-2ft.rad.cors.	6.75	13.50	444	87		
118	207	Francesco Ricci & wf. Anna G. JT 38 Drill St.	50.17ft.st.curb.	2.60	130.44	130	44		
118	289	Michael Pitassi & wf. Mary JT 66 Hall St.	49.02ft.st.curb.	2.60	127.45				
			2-2ft.rad.cors.	6.75	13.50	140	95		
IN CITY COUNCIL JUL 11 1957 APPROVED:  CLERK					Total,	\$	1,774.64		

OFFICE OF THE DIRECTOR OF PUBLIC WORKS

Providence, R. I. JUL 11 1957

Cost of curbstones set on Edgeworth Ave. from Argol St. to 448ft. westerly

under resolution of the City Council, passed February 20, 1956, ascertained by the Director of Public Works of the City of Providence, and submitted to the City Council of said City, in compliance with Chapter 73, Section 30, of the General Laws of 1938, for approval.

Sheet #1

Assessor's Plat	Number Lot	NAME	QUANTITY			AMOUNT		Date of Demand	Date of Payment
77	526	Domenic A. Zirolì & wf. Josephine C. JT 122 Argol St.	73.61ft.st.curb.	2.60	191.39	234	84		
			15.8ft.10'rad "	2.75	<u>43.45</u>				
77	528	William Renzi 18 Hall St.	19.06ft.st.curb.	2.60	49.56	63	06		
			2-2ft.rad.cors.	6.75	<u>13.50</u>				
					<u>63.06</u>				
77	529	Alexander Fracassa Est. Luigi Fracassa & Maria A. Delmastro 143 Ledge St.	40.16ft.st.curb.	2.60	104.42	104	42		
77	530	Stephen Leonti & wf. Susie JT 76 Edgeworth Ave.	26.06ft.st.curb.	2.60	67.76	78	51		
			1-2ft.rad.cor.	6.75	6.75				
			1 Spencer cor.	4.00	<u>4.00</u>				
77	531	Eugenio Corsini 132 Hawkins St.	22.01ft.st.curb.	2.60	57.23	63	98		
			1-2ft.rad.cor.	6.75	<u>6.75</u>				
77	532	Pasquale Verducci Est. 14 Ledge St.	36.91ft.st.curb.	2.60	95.97	415	96		
			1-2ft.rad.cor.	6.75	6.75				
77	533	" " " " " " "	40.16ft.st.curb.	2.60	104.42				
77	534	" " " " " " "	40.16ft.st.curb.	2.60	104.41				
77	535	" " " " " " "	40.16ft.st.curb.	2.60	104.41				
			<u>157.39ft.st.curb.</u>	<u>2.60</u>	<u>409.21</u>				
			1-2ft.rad.cor.	6.75	<u>6.75</u>				
77	536	City of Providence (Taxes)	39.61ft.st.curb.	2.60	102.99	102	99		
77	567	Querino Ricci 76 Seneca Ave. Pawt.R.I.	32.86ft.st.curb.	2.60	85.44	230	93		
			15.8ft.8'rad."	2.60	41.08				
77	566	" " " " " " "	40.16ft.st.curb.	2.60	104.41				
			<u>73.02ft.st.curb.</u>	<u>2.60</u>	<u>189.85</u>				
			15.8ft.8'rad. "	2.60	<u>41.08</u>				
77	565	Angelo Iacovacci & wf. Carmela 67 Edgeworth Ave.	60.71ft.st.curb.	2.60	157.85	171	35		
			2-2ft.rad.cors.	6.75	<u>13.50</u>				
Amount carried forward			Total,		\$	1,466	04		

IN CITY COUNCIL

JUL 11 1957

APPROVED:

[Signature]

Director of Public Works

February 20, 1956

Sheet #2

Assessor's Plat	Number Lot	NAME	QUANTITY	AMOUNT	Date of Demand	Date of Payment
77	563	Amount brought forward,		\$ 1,466 04		
		Agostino Cucarelli & wf.				
		Katie JT				
77	562	65 Edgeworth Ave.	40.16ft.st.curb. 2.60 104.42			
		" " " " " " "	21.16ft.st.curb. 2.60 55.01			
			2-2ft.rad.cors. 6.75 13.50			
			61.32ft.st.curb. 2.60 159.43			
			2-2ft.rad.cors. 6.75 13.50	172 93		
77	561	Bruno Damiani & Jennie				
		I. Damiani JT				
		63 Francis Ave.				
		Pawtucket, R.I.	40.16ft.st.curb. 2.60 104.42	104 42		
77	560	Ernest A. Guglielmo & Wf.				
		Jessie F. JT				
		77 Edgeworth Ave.	27.06ft.st.curb. 2.60 70.35			
			2-2ft.rad.cors. 6.75 13.50	83 85		
77	559	Alfred C. Reis & wf.				
		Josephine M. JT				
		81 Edgeworth Ave.	26.13ft.st.curb. 2.60 67.94			
			2-2ft.rad.cors. 6.75 13.50	81 44		
77	557	Luigi DiManni & wf.				
		Pauline JT				
		75 Northup Ave.	56.60ft.st.curb. 2.60 147.16			
			2-2ft.rad.cors. 6.75 13.50	160 66		
Total,			\$	2,069 34		

OFFICE OF THE DIRECTOR OF PUBLIC WORKS

JUL 11 1957

Providence, R. I.

Cost of curbstones set on Fair St. from Hazael St. to Phebe St.

under resolution of the City Council, passed February 20, 1956, ascertained by the Director of Public Works of the City of Providence, and submitted to the City Council of said City, in compliance with Chapter 73, Section 30, of the General Laws of 1938, for approval,

Assessor's Plat	Number Lot	NAME	QUANTITY			AMOUNT		Date of Demand	Date of Payment
79	276	Mary Goushakjian 87 Modena Ave.	75.29ft.st.curb.	2.60	195.76				
79	117	" " " " "	40.02ft.st.curb.	2.60	104.05				
			115.31ft.st.curb.	2.60	299.81	299	81		
79	118	Giuseppe Teolis & wf. Giustina JT 69 Phebe St.	79.69ft.st.curb.	2.60	207.19	207	19		
79	88	Pietro Pallozzi 22 Veto St.	75.29ft.st.curb.	2.60	195.75				
79	69	" " " " "	39.51ft.st.curb.	2.60	102.73				
			114.80ft.st.curb.	2.60	298.48	298	48		
79	70	Willie Teolis 60 Hazael St.	66.00ft.st.curb.	2.60	171.60				
			2-2ft.rad.cors.	6.75	13.50	185	10		
79	277	Amato Jengo 51 Phebe St.	56.89ft.st.curb.	2.60	147.91				
			2-2ft.rad.cors.	6.75	13.50	161	41		
79	116	Simone D'Ambra & wf. Anna M. JT 545 Killingly St.	40.02ft.st.curb.	2.60	104.05	104	05		
79	115	Michael A. DeCesare 23 Merrill St.	79.59ft.st.curb.	2.60	206.93	206	93		
79	89	Maria Antonini, Antonio Scognamiello, Peter Giandolfi & wf. Olga JT 53 Taite St.	53.69ft.st.curb.	2.60	139.59				
			2-2ft.rad.cors.	6.75	13.50	153	09		
79	68	Rocco Caruolo & wf. Lena JT 30 Fair St.	28.01ft.st.curb.	2.60	72.83				
			1-2ft.rad.cor.	6.75	6.75	79	58		
79	67	Domenico Ricci & wf. Clara JT 58 Hazael St.	66.20ft.st.curb.	2.60	172.12				
			1-2ft.rad.cor.	6.75	6.75	178	87		
IN CITY COUNCIL JUL 11 1957									
APPROVED: <i>[Signature]</i>			Total,			\$	1874	51	
CLERK									

OFFICE OF THE DIRECTOR OF PUBLIC WORKS

JUL 11 1957

Providence, R. I.....

Cost of curbstones set on.....Freese St. from Bolton Ave. to Farm St.

.....under resolution of the City Council,
passed.....February 20, 1956....., ascertained by the Director of Public Works of the City of Providence, and submitted to the City Council of said City, in compliance with Chapter 73, Section 30, of the General Laws of 1938, for approval.

Assessor's Plat	Number Lot	NAME	QUANTITY			AMOUNT		Date of Demand	Date of Payment
116	260	Karl F. Willmann & wf. Viola JT 117 Bolton Ave.	55.20ft.st.curb.	2.60	143.52	143	52		
116	259	Albert Stuckey 12 Freese St.	66.70ft.st.curb.	2.60	173.42	184	17		
		1-Spencer cor.	4.00	4.00					
		1-2ft.rad.cor.	6.75	6.75					
116	129	Eugenie R.L. Goodman widow Elmer E. 20 Freese St.	50.60ft.st.curb.	2.60	131.56	158	56		
		4-2ft.rad.cors.	6.75	27.00					
116	167	Louis Damiano & wf. Mary JT $\frac{1}{2}$ & William F. Haberman & wf. Florinda JT $\frac{1}{2}$ 130 Farm St.	85.00ft.st.curb.	2.60	221.00	221	00		
116	130	Stephen E. Pascarella & wf. Ida E. JT 1235 Chalkstone Ave.	55.40ft.st.curb.	2.60	144.04	259	20		
		2-2ft.rad.cors.	6.75	13.50					
116	157	" " " " " " "	39.1 ft.st.curb.	2.60	101.66				
		94.50ft.st.curb.	2.60	245.70					
		2-2ft.rad.cors.	6.75	13.50					
116	156	C. Staten Lufkin Jr. & wf. Elsie G. JT 106 Kimball St.	16.90ft.st.curb.	2.60	43.94	57	44		
		2-2ft.rad.cors.	6.75	13.50					
116	149	Armando A. Palumbo & Mary F. Palumbo JT for life 114 Kimball St.	24.10ft.st.curb.	2.60	62.66	147	12		
		2-2ft.rad.cors.	6.75	13.50					
116	147	" " " " " " "	22.10ft.st.curb.	2.60	57.46				
		2-2ft.rad.cors.	6.75	13.50					
		46.20ft.st.curb.	2.60	120.12					
		4-2ft.rad.cors.	6.75	27.00					
116	142	Nicola Manocchio & wf. Mary JT 27 Freese St.	66.00ft.st.curb.	2.60	171.60	185	10		
		2-2ft.rad.cors.	6.75	13.50					
Total,					\$	1356	11		

IN CITY COUNCIL

JUL 11 1957

APPROVED:

Thurmond

CLERK

Director of Public Works

OFFICE OF THE DIRECTOR OF PUBLIC WORKS

Providence, R. I. JUL 11 1957

Cost of curbstones set on Funston Ave. from Clove St. to paved portion

under resolution of the City Council, February 20, 1956, ascertained by the Director of Public Works of the City of Providence, and submitted to the City Council of said City, in compliance with Chapter 73, Section 30, of the General Laws of 1938, for approval.

Sheet #1

Assessor's Plat	Number Lot	NAME	QUANTITY	AMOUNT	Date of Demand	Date of Payment
124	88	John Isabella 101 Isabella Ave.	135.01ft.st.curb. 2.60 351.03	351 03		
124	479	Rose Leary 537 Fruit Hill Ave. North Prov. R.I.	80.00ft.st.curb. 2.60 208.00	208 00		
124	480	Emma Pesaturo 90 Isabella Ave.	80.00ft.st.curb. 2.60 208.00	208 00		
124	16	Ralph Isabella 11 Observatory Ave. North Prov. R.I.	79.06ft.st.curb. 2.60 205.56	205 56		
124	17	Antonio Gemma & wf. Angelina JT 55 Isabella Ave.	119.24ft.st.curb. 2.60 310.02 4-2ft.rad.cors. 6.75 27.00	337 02		
124	18	Antonio Gemma & wf. Angiolina JT 55 Isabella Ave.	154.90ft.st.curb. 2.60 402.74	402 74		
124	260	Giuseppe Tudino & wf. Mary G. JT 51 Isabella Ave.	53.0ft.st.curb. 2.60 137.80	137 80		
124	19	Joseph A. & Dona Conley JT 866 River Ave.	100.56ft.st.curb. 2.60 261.46	261 46		
124	114	Viola Regine 197 Atwells Ave.	30.04ft.st.curb. 2.60 78.10			
124	113	" " " " "	21.73ft.st.curb. 2.60 56.50 2-2ft.rad.cors. 6.75 13.50 51.77ft.st.curb. 2.60 134.60 2-2ft.rad.cors. 6.75 13.50	148 10		
124	112	Nicola Isabella 100 Texas Ave.	24.05ft.st.curb. 2.60 62.53 2-2ft.rad.cors. 6.75 13.50			
124	111	" " " " "	22.23ft.st.curb. 2.60 57.80 2-2ft.rad.cors. 6.75 13.50 46.28ft.st.curb. 2.60 120.33 4-2ft.rad.cors. 6.75 27.00	147 33		
124	110	Frank Altobello & wf. Carmella JT 92 Texas Ave.	40.00ft.st.curb. 2.60 104.00	104 00		
		Amount carried forward	\$ 2511 04			

Assessor's Plat	Number Lot	NAME	QUANTITY			AMOUNT		Date of Demand	Date of Payment
		Amount brought forward,			\$	2511	04		
124	108	Anthony A. Ferrieri & wf. Lillian S. JT 39 Knight St.	61.50ft.st.curb.	2.60	159.90				
			2-2ft.rad.cors.	6.75	<u>13.50</u>	173	40		
124	107	Vincenzo Mansolillo 164 Hillcrest Ave.	40.00ft.st.curb.	2.60	104.00				
124	106	" " " " " "	40.00ft.st.curb.	2.60	104.00				
			80.00ft.st.curb.	<u>2.60</u>	<u>208.00</u>	208	00		
124	105	Felicetta Diano 57 Texas Ave.	20.10ft.st.curb.	2.60	52.26				
			2-2ft.rad.cors.	6.75	13.50				
124	104	" " " " " "	21.60ft.st.curb.	2.60	56.16				
			2-2ft.rad.cors.	6.75	13.50				
			41.70ft.st.curb.	<u>2.60</u>	<u>108.42</u>				
			4-2ft.rad.cors.	6.75	<u>27.00</u>	135	42		
124	103	Francesca Marsello, widow Felix 18 Lawrence Drive Cranston, R.I.	40.00ft.st.curb.	2.60	104.00				
124	102	" " " " " " "	40.00ft.st.curb.	2.60	104.00				
			80.00ft.st.curb.	<u>2.60</u>	<u>208.00</u>	208	00		
124	101	John Teutonico 64 America St.	40.00ft.st.curb.	2.60	104.00				
124	100	" " " " "	35.00ft.st.curb.	2.60	91.00				
			75.00ft.st.curb.	<u>2.60</u>	<u>195.00</u>	195	00		
124	99	Giuseppe Amato & wf. Sara JT $\frac{1}{2}$ & Angelina Amato Est. $\frac{1}{2}$ 18 Texas Ave.	40.00ft.st.curb.	2.60	104.00				
124	98	" " " " " " "	40.00ft.st.curb.	2.60	104.00				
124	97	" " " " " " "	40.00ft.st.curb.	2.60	104.00				
			120.00ft.st.curb.	<u>2.60</u>	<u>312.00</u>	312	00		
124	96	Giovanni Tavone Est. & widow Maria 34 Bergen St.	40.00ft.st.curb.	2.60	104.00				
124	95	" " " " " " "	40.00ft.st.curb.	2.60	104.00				
			80.00ft.st.curb.	<u>2.60</u>	<u>208.00</u>	208	00		
124	94	Frank Ricci Jr. & wf. Ann D. JT 483 Douglas Ave.	40.00ft.st.curb.	2.60	104.00				
124	93	" " " " " " "	43.32ft.st.curb.	2.60	112.63				
			83.32ft.st.curb.	<u>2.60</u>	<u>216.63</u>	216	63		
IN CITY COUNCIL JUL 11 1957 APPROVED: <i>James J. [Signature]</i> Total,						\$	4167	49	
CLERK									

OFFICE OF THE DIRECTOR OF PUBLIC WORKS

Providence, R. I. JUL 11 1957

Isabella Ave. from Enfield Ave. to Sharon St.

Cost of curbstones set on

under resolution of the City Council, May 6, 1955, ascertained by the Director of Public Works of the City of Providence, and submitted to the City Council of said City, in compliance with Chapter 73, Section 30, of the General Laws of 1938, for approval.


Sheet #1

Assessor's Plat	Number Lot	NAME	QUANTITY			AMOUNT		Date of Demand	Date of Payment
124	457	Sebastiano Florio & wf. Yolanda JT 151 Isabella Ave.	17.99ft.st.curb.	2.60	46.77	60	27		
			2-2ft.rad.cors.	6.75	13.50				
124	153	Anthony Fraioli & wf. Amelia JT 149 Isabella Ave.	33.31ft.st.curb.	2.60	86.61	100	11		
			2-2ft.rad.cors.	6.75	13.50				
124	47	Edward H. Guncheon & wf. Margaret E. JT 9 Oldham St.	46.79ft.st.curb.	2.60	121.65	121	65		
124	15	Odosco D. Annese & wf. Amalia T. JT 111 Isabella Ave.	43.32ft.st.curb.	2.60	110.03	110	03		
124	88	John Isabella 101 Isabella Ave.	133.00ft.st.curb.	2.60	345.80	359	30		
			2-2ft.rad.cors.	6.75	13.50				
124	479	Rose Leary 537 Fruit Hill Ave. No. Prov.R.I.	80.00ft.st.curb.	2.60	208.00	208	00		
124	480	Emma Pesaturo 90 Isabella Ave.	80.00ft.st.curb.	2.60	208.00	208	00		
124	16	Ralph Isabella 11 Observatory Ave. North Prov. R.I.	80.00ft.st.curb.	2.60	208.00	208	00		
124	17	Antonio Gemma & wf. Angelina JT 55 Isabella Ave.	155.00ft.st.curb.	2.60	403.00	708	44		
124	18	" " " " " " "	101.90ft.st.curb.	2.60	264.94				
			6-2ft.rad.cors.	6.75	40.50				
			256.90ft.st.curb.	2.60	667.94				
			6-2ft.rad.cors.	6.75	40.50				
124	260	Giuseppe Tudino & wf. Mary G. JT 51 Isabella Ave.	35.10ft.st.curb.	2.60	91.26	104	76		
			2-2ft.rad.cors.	6.75	13.50				
124	19	Joseph A. & Dona Conley JT 866 River Ave.	82.39ft.st.curb.	2.60	214.21	227	71		
			2-2ft.rad.cors.	6.75	13.50				
Amount carried forward			Total,		\$	216	27		

May 6, 1955

Sheet #2

Assessor's Plat	Number Lot	NAME	QUANTITY			AMOUNT		Date of Demand	Date of Payment
		Amount brought forward,			\$	2416	27		
124	225	Humbert O.R. Bellini & wf. Anna P. JT 35 Isabella Ave.	37.20ft.st.curb.	2.60	96.72	96	72		
124	142	Humbert O.R. Bellini & Anna P. Bellini 35 Isabella Ave.	31.91ft.st.curb.	2.60	82.97				
			2-2ft.rad.cors.	6.75	13.50				
124	20	" " " " " " "	20.00ft.st.curb.	2.60	52.00				
			51.91ft.st.curb.	2.60	134.97				
			2-2ft.rad.cors.	6.75	13.50	148	47		
124	474	Ruth Caliguiri 21 Isabella Ave.	29.78ft.st.curb.	2.60	77.45				
			2-2ft.rad.cors.	6.75	13.50	90	95		
124	473	Giuseppe Caligiuri 11 Isabella Ave.	8.31ft.st.curb.	2.60	21.61				
124	8	" " " " " "	74.41ft.st.curb.	2.60	193.46				
			4-2ft.rad.cors.	6.75	27.00				
			82.72ft.st.curb.	2.60	215.07				
			4-2ft.rad.cors.	6.75	27.00	242	07		
124	7	Salvatore Parrillo 804 Admiral St.	35.48ft.st.curb.	2.60	92.25	92	25		
124	162	Bernardo Isabella 518 Sharon St.	98.30ft.st.curb.	2.60	255.58				
			2-2ft.rad.cors.	6.75	13.50	269	08		
124	454	Donald W. Lawton & wf. Janet S. JT 14 Isabella Ave.	44.20ft.st.curb.	2.60	114.92				
			2-2ft.rad.cors.	6.75	13.50	128	42		
124	163	Bernardo Isabella 518 Sharon St.	44.50ft.st.curb.	2.60	115.70				
			2-2ft.rad.cors.	6.75	13.50	129	20		
124	164	Luigi DiLibero & wf. Maria JT 114 Veazie St.	60.00ft.st.curb.	2.60	156.00	156	00		
124	253	Ernest Rotella & wf. Anna JT 6 Sutton St.	50.00ft.st.curb.	2.60	130.00	130	00		
124	176	Alfred V. Giannetta 426 Broadway	31.90ft.st.curb.	2.60	82.94				
			2-2ft.rad.cors.	6.75	13.50	96	44		
124	78	Carlo Cimino & wf. Anna JT 46 Isabella Ave.	43.70ft.st.curb.	2.60	113.62				
			2-2ft.rad.cors.	6.75	13.50	127	12		
124	167	Francis J. Mahoney & wf. Lena B. JT 60 Isabella Ave.	44.90ft.st.curb.	2.60	116.74				
			2-2ft.rad.cors.	6.75	13.50	130	24		
		Amount carried forward			\$	4253	23		

Assessor's Plat	Number Lot	NAME	QUANTITY	AMOUNT	Date of Demand	Date of Payment
		Amount brought forward,	\$	4253 23		
124	165	Bernardo Isabella 518 Sharon St.	58.40ft.st.curb. 2.60 151.84	151 84		
124	471	Albert Isabella & wf. Elvera JT 66 Isabella Ave.	37.20ft.st.curb. 2.60 96.72 4-2ft.rad.cors. 6.75 27.00	123 72		
124	470	Albert H. Fattore & wf. Antonetta JT 224 Doric Ave.	59.60ft.st.curb. 2.60 154.96 2-2ft.rad.cors. 6.75 13.50	168 46		
124	166	Charles Isabella & wf. Latilda JT 417 Eaton St.	75.00ft.st.curb. 2.60 195.00	195 00		
124	477	Teresa Isabella 92 Isabella Ave.	88.00ft.st.curb. 2.60 228.80	228 80		
124	476	Mary Isabella & Teresa Isabella JT 92 Isabella Ave.	65.80ft.st.curb. 2.60 171.08 2-2ft.rad.cors. 6.75 13.50	184 58		
124	475	Mary Isabella 92 Isabella Ave.	100.00ft.st.curb. 2.60 260.00	260 00		
124	478	Arthur Pesaturo & wf. Lena JT 122 Isabella Ave.	35.50ft.st.curb. 2.60 92.30			
124	467	" " " " " " "	59.40ft.st.curb. 2.60 154.44 2-2ft.rad.cors. 6.75 13.50 94.90ft.st.curb. 2.60 246.74 2-2ft.rad.cors. 6.75 13.50	260 24		
124	138	Achille Gazerro & wf. Consiglia JT 201 Enfield Ave.	108.70ft.st.curb. 2.60 282.62 2-2ft.rad.cors. 6.75 13.50	296 12		
IN CITY COUNCIL JUL 11 1957 APPROVED:  CLERK						
Total,				\$ 6121 99		

OFFICE OF THE DIRECTOR OF PUBLIC WORKS

Providence, R. I. JUN 11 1957

Cost of curbstones set on Johnson St. from Eddy St. to Ernest St.

under resolution of the City Council, passed February 20, 1956, ascertained by the Director of Public Works of the City of Providence, and submitted to the City Council of said City, in compliance with Chapter 73, Section 30, of the General Laws of 1938, for approval.

Sheet #1

Assessor's Plat	Number Lot	NAME	QUANTITY			AMOUNT		Date of Demand	Date of Payment
58	101	Edward B. McAlpine & wife Phebe E. JT P.O.Box 85 Edgewood, R.I.	40.00ft.st.curb.	2.60	104.00				
58	102	" " " " " " " "	40.00ft.st.curb.	2.60	104.00				
58	103	" " " " " " " "	40.00ft.st.curb.	2.60	104.00				
58	104	" " " " " " " "	40.00ft.st.curb.	2.60	104.00				
58	105	" " " " " " " "	34.90ft.st.curb.	2.60	90.74				
58	110	" " " " " " " "	274.90ft.st.curb.	2.60	714.74				
58	113	" " " " " " " "	40.00ft.st.curb.	2.60	104.00				
58	114	" " " " " " " "	40.00ft.st.curb.	2.60	104.00				
58	115	" " " " " " " "	21.20ft.st.curb.	2.60	55.12				
			2-2ft.rad.cors.	6.75	13.50				
			571.00ft.st.curb.	2.60	1484.60				
			2-2ft.rad.cors.	6.75	13.50	1498	10		
58	116	John C. Dinsmoor & Royal Sterling 75 Ellenfield St.	40.00ft.st.curb.	2.60	104.00				
58	117	" " " " " " " "	40.00ft.st.curb.	2.60	104.00				
58	118	" " " " " " " "	40.00ft.st.curb.	2.60	104.00				
58	119	" " " " " " " "	46.68ft.st.curb.	2.60	121.37				
			166.68ft.st.curb.	2.60	433.37	433	37		
58	63	Frank P. Denellio & Joseph P. Denellio JT 896 Allens Ave.	28.60ft.st.curb.	2.60	74.36				
			2-2ft.rad.cors.	6.75	13.50				
58	39	" " " " " " " "	14.09ft.st.curb.	2.60	36.63				
			2-2ft.rad.cors.	6.75	13.50				
			42.69ft.st.curb.	2.60	110.99				
			4-2ft.rad.cors.	6.75	27.00	137	99		
58	84	Lanco Realty Corp. c/o Ind. Trust. Co. 111 Westminster St.	119.21ft.st.curb.	2.60	309.95				
			37.35ft.100ft.rad curb.	2.75	102.71				
			4-2ft.rad.cors.	6.75	27.00	439	66		
58	76	Theatley Enterprises Inc. 55 Johnson St.	259.30ft.st.curb.	2.60	674.18				
			4-2ft.rad.cors.	6.75	27.00	701	18		
Amount carried forward			Total		\$	3,210.30			

Assessor's Plat	Number Lot	NAME	QUANTITY	AMOUNT	Date of Demand	Date of Payment
		Amount brought forward,	\$	3,210.30		
58	75	E. Turgeon Const. Co., Inc. 42 Weybosset St.	34.40ft.st.curb. 2.60 89.44 1-2ft.rad.cor. 6.75 6.75			
58	74	" " " " " " "	21.60ft.st.curb. 2.60 56.16 1-2ft.rad.cor. 6.75 6.75			
58	73	" " " " " " "	40.00ft.st.curb. 2.60 104.00			
58	72	" " " " " " "	40.00ft.st.curb. 2.60 104.00			
58	71	" " " " " " "	16.80ft.st.curb. 2.60 43.68 2-2ft.rad.cors. 6.75 13.50			
58	70	" " " " " " "	35.70ft.st.curb. 2.60 92.82			
58	69	" " " " " " "	40.00ft.st.curb. 2.60 104.00			
58	67	" " " " " " "	80.00ft.st.curb. 2.60 208.00			
58	66	" " " " " " "	19.10ft.st.curb. 2.60 49.66 2-2ft.rad.cors. 6.75 13.50			
58	65	" " " " " " "	77.50ft.st.curb. 2.60 201.50 405.10ft.st.curb. 2.60 1053.26 6-2ft.rad.cors. 6.75 40.50	1093 76		
58	88	Mary E. Dunn widow 167 Norwood Ave. Cranston, R.I.	84.81ft.st.curb. 2.60 220.51			
58	94	" " " " " " "	39.87ft.st.curb. 2.60 103.66			
58	95	" " " " " " "	39.87ft.st.curb. 2.60 103.66			
58	96	" " " " " " "	33.85ft.st.curb. 2.60 101.01			
58	97	" " " " " " "	6.02ft.st.curb. 2.60 15.65 46.15ft.124'rad. curb. 2.75 126.91			
58	98	" " " " " " "	40.00ft.st.curb. 2.60 104.00			
58	99	" " " " " " "	40.00ft.st.curb. 2.60 104.00			
58	100	" " " " " " "	40.00ft.st.curb. 2.60 104.00 329.42ft.st.curb. 2.60 856.49 46.15ft.124'R.Curb2.75 126.91	983 40		
IN CITY COUNCIL JUL 11 1957 APPROVED: <i>Devereux Wilson</i> CLERK			Total,	\$ 5,287 46		

OFFICE OF THE DIRECTOR OF PUBLIC WORKS

Providence, R. I. JUL 11 1957

Cost of curbstones set on Lawn St. from Letropolitan Rd. to Whitford Ave.

under resolution of the City Council, passed February 20, 1956, ascertained by the Director of Public Works of the City of Providence, and submitted to the City Council of said City, in compliance with Chapter 73, Section 30, of the General Laws of 1938, for approval.

Sheet #1

Assessor's Plat	Number Lot	NAME	QUANTITY			AMOUNT		Date of Demand	Date of Payment
116	174	Albert Nannini & wf. Anna JT 196 Lawn St.	48.80ft.st.curb.	2.60	126.88	137	63		
			1-2ft.rad.cor.	6.75	6.75				
			1-Spencer cor.	4.00	4.00				
116	269	Elsie Taglione 186 Lawn St.	60.00ft.st.curb.	2.60	156.00	205	38		
116	256	" " " " "	13.80ft.st.curb.	2.60	35.88				
			2-2ft.rad.cors.	6.75	13.50				
			73.80ft.st.curb.	2.60	191.88				
			2-2ft.rad.cors.	6.75	13.50				
116	270	Armand R. Cioni & wf. Emma JT 62 Glover St.	60.00ft.st.curb.	2.60	156.00	156	00		
116	125	Jacob Dyer 5 Hayward St.	60.00ft.st.curb.	2.60	156.00	156	00		
116	304	Domenic Carlino & wf. Angiolina JT 168 Lawn St.	43.10ft.st.curb.	2.60	112.06	125	56		
			2-2ft.rad.cors.	6.75	13.50				
116	202	Mary C. McGirr 25 Letropolitan Rd.	65.10ft.st.curb.	2.60	169.26	182	76		
			2-2ft.rad.cors.	6.75	13.50				
116	414	Lt. Pleasant Realty & Const. Corp. 19 Amity St.	93.50ft.st.curb.	2.60	243.10	243	10		
116	360	William J. McNally & Mary G. McNally JT 98 Atwells Ave.	80.00ft.st.curb.	2.60	208.00	208	00		
116	418	Marie T. Langlois widow D. Edward 254 Weyland Ave.	40.00ft.st.curb.	2.60	104.00	104	00		
116	361	Laurkce J. Farrell & Leonard Latzner 423 Orms St.	80.00ft.st.curb.	2.60	208.00	208	00		
116	230	Louis Carbone & Lucy C. Carbone JT 84 Berkley St.	23.00ft.st.curb.	2.60	59.80	73	30		
			2-2ft.rad.cors.	6.75	13.50				
Amount carried forward			Total		\$	1799	73		

OFFICE OF THE DIRECTOR OF PUBLIC WORKS

Providence, R. I. JUL 11 1957

Cost of curbstones set on Leo Ave. from Langdon St. to Charles St.

under resolution of the City Council, passed March 25, 1955, ascertained by the Director of Public Works of the City of Providence, and submitted to the City Council of said City, in compliance with Chapter 73, Section 30, of the General Laws of 1938, for approval.

Sheet #1

Assessor's Plat	Number Lot	NAME	QUANTITY	AMOUNT	Date of Demand	Date of Payment
97	538	Marragansett Electric Co. 15 Westminster St.	124.55ft.st.curb. 2.60 323.83	323 83		
97	540	Nanino Orabona 24 Greeley St.	33.35ft.st.curb. 2.60 86.71	86 71		
97	541	Enrico Orabona 24 Greeley St.	40.00ft.st.curb. 2.60 104.00	104 00		
97	463	Albert A. Santaniello & wf. Maria G. JT 25 Leo Ave.	34.92ft.st.curb. 2.60 90.79			
97	464	" " " " " " "	26.35ft.st.curb. 2.60 68.51			
97	465	" " " " " " "	2-2ft.rad.cors. 6.75 13.50			
			40.06ft.st.curb. 2.60 104.16			
			101.33ft.st.curb. 2.60 263.46			
			2-2ft.rad.cors. 6.75 13.50	276 96		
97	547	Alfred Campellone & wf. Maria JT 41 Leo Ave.	29.57ft.st.curb. 2.60 76.88			
			1-2ft.rad.cor. 6.75 6.75	83 63		
97	548	Samuele Mancini & wf. Teresa 41 Leo Ave.	36.43ft.st.curb. 2.60 94.72			
			1-2ft.rad.cor. 6.75 6.75			
97	550	" " " " " " "	23.90ft.st.curb. 2.60 62.14			
			2-2ft.rad.cors. 6.75 13.50			
			60.33ft.st.curb. 2.60 156.86			
			3-2ft.rad.cors. 6.75 20.25	177 11		
97	553	Vincenzo Ricci Jr & wf. Louise E. JT 51 Leo Ave.	25.97ft.st.curb. 2.60 67.52			
			1-2ft.rad.cor. 6.75 6.75			
97	554	" " " " " " "	33.73ft.st.curb. 2.60 87.70			
			1-2ft.rad.cor. 6.75 6.75			
			59.70ft.st.curb. 2.60 155.22			
			2-2ft.rad.cors. 6.75 13.50	168 72		
97	557	Pasquale Latina & Virginia Latina JT 55 Leo Ave.	28.77ft.st.curb. 2.60 74.80			
			1-2ft.rad.cor. 6.75 6.75			
97	558	" " " " " " "	23.80ft.st.curb. 2.60 61.88			
			1-2ft.rad.cor. 6.75 6.75			
			52.57ft.st.curb. 2.60 136.68			
			2-2ft.rad.cors. 6.75 13.50	150 18		
Amount carried forward			Total	\$	1371 14	

March 25, 1955

Sheet #2

Assessor's Plat	Number Lot	NAME	QUANTITY			AMOUNT	Date of Demand	Date of Payment
		Amount brought forward,			\$	1371 14		
97	517	City of Providence (Miscel. Real Est. Robin Brook Sewer)	15.6ft. 10" rad. curb.	2.75	42.90	42 90		
97	570	Carmi Belir D'Uv. 834 Charles St.	27.10ft. 34" rad. 2-2ft. rad. cors.	6.75	13.50	337 14		
97	415	John L. Deacutis & wf. Libera JT 58 Russo St.	93.16ft. st. curb.	2.60	242.22			
97	571	" " " " " " "	23.94ft. st. curb.	2.60	62.24			
			20.8ft. 19" rad."	2.75	57.20			
			117.10ft. st. curb.	2.60	304.46			
			20.8ft. 19" rad."	2.75	57.20	361 66		
97	581	Mary G. Fuoroli 28 Stedman Ave. Pawtucket, R.I.	29.59ft. st. curb.	2.60	76.93			
			9.6ft. 10" rad."	2.75	26.40	103 33		
97	582	Joseph C. Pacia 54 Leo Ave.	29.21ft. st. curb.	2.60	75.95			
			1-2ft. rad. cor.	6.75	6.75	82 70		
97	587	Carmin Falso & wf. Giovannina JT 50 Leo Ave.	29.39ft. st. curb.	2.60	76.41			
			1-2ft. rad. cor.	6.75	6.75	83 16		
97	588	Frank A. Ranallo & wf. Linnie JT 42 Leo Ave.	18.90ft. st. curb.	2.60	49.14			
			2-2ft. rad. cors.	6.75	13.50			
97	589	" " " " " " "	40.00ft. st. curb.	2.60	104.00			
			58.90ft. st. curb.	2.60	153.14			
			2-2ft. rad. cors.	6.75	13.50	166 64		
97	590	Bernardino Mercurio & wf. Angela JT 89 Paul St.	40.04ft. st. curb.	2.60	104.10			
97	591	" " " " " " "	40.06ft. st. curb.	2.60	104.16			
			80.10ft. st. curb.	2.60	208.26	208 26		
97	593	Arthur Iannone & wf. Marie Antoinette JT 1 Angelo Ave.	39.45ft. st. curb.	2.60	102.57	102 57		
97	592	Adelaide Varone, 255 High North Prov. R.I.	Service Ave. 40.06ft. st. curb.	2.60	104.16	104 16		
97	196	The Narragansett Electric Co. 15 Westminster St.	198.60ft. st. curb.	2.60	516.36	516.36		
IN CITY COUNCIL								
JUL 11 1957								
APPROVED: <i>Thomas J. Talan</i>								
Total,						\$ 3482 07		

OFFICE OF THE DIRECTOR OF PUBLIC WORKS

Providence, R. I. JUL 11 1957

Cost of curbstones set on Lubec St. from Havana St. to City Line

under resolution of the City Council, passed February 20, 1956, ascertained by the Director of Public Works of the City of Providence, and submitted to the City Council of said City, in compliance with Chapter 73, Section 30, of the General Laws of 1938, for approval.

Sheet #1

Assessor's Plat	Number Lot	NAME	QUANTITY			AMOUNT	Date of Demand	Date of Payment
79	446	Joseph Gaetano & Fred Notorantonio 1707 Mineral Spring Ave. North Providence, R.I.	34.70ft.st.curb.	2.60	90.22			
			12.6ft.8'rad.curb.	2.60	32.76			
79	445	" " " " " " "	40.00ft.st.curb.	2.60	104.00			
79	444	" " " " " " "	40.00ft.st.curb.	2.60	104.00			
			114.70ft.st.curb.	2.60	298.22			
			12.6ft.8'rad.curb.	2.60	32.76	330	98	
79	443	Tommaso LaNinfa Est. & Angiolina A. Parrillo 1302 Chalkstone Ave.	40.00ft.st.curb.	2.60	104.00			
79	442	" " " " " " "	40.00ft.st.curb.	2.60	104.00			
			80.00ft.st.curb.	2.60	208.00	208	00	
79	441	Horace Petrarca 74 Lubec St.	40.00ft.st.curb.	2.60	104.00	104	00	
79	440	Vincenzo Laccarone 279 Waverly St.	40.00ft.st.curb.	2.60	104.00			
79	439	" " " " " " "	40.00ft.st.curb.	2.60	104.00			
			80.00ft.st.curb.	2.60	208.00	208	00	
79	438	Michael DeLoia 733 Charles St.	40.00ft.st.curb.	2.60	104.00			
79	437	" " " " " " "	40.00ft.st.curb.	2.60	104.00			
			80.00ft.st.curb.	2.60	208.00	208	00	
79	436	Daniel LaPolla 55 Forbes St.	40.00ft.st.curb.	2.60	104.00			
			12.7ft.8'rad.curb.	2.60	33.02	137	02	
79	435	Victor Famiglietti & wf. Angela M. JT 167 Ledge St.	39.70ft.st.curb.	2.60	103.22			
			12.7ft.8'rad.curb.	2.60	33.02	136	24	
79	434	Antonio & Tolomeo Lanna & Stephen Giacobbi 50 Ceres St.	40.00ft.st.curb.	2.60	104.00			
79	433	" " " " " " "	40.00ft.st.curb.	2.60	104.00			
79	432	" " " " " " "	40.00ft.st.curb.	2.60	104.00			
			120.00ft.st.curb.	2.60	312.00	312	00	
79	414	City of Providence Taxes	34.70ft.st.curb.	2.60	90.22			
79	415	" " "	40.00ft.st.curb.	2.60	104.00			
			74.70ft.st.curb.	2.60	194.22	194	22	
		Amount carried forward	Total		\$	1838	46	

Assessor's Plat	Number Lot	NAME	QUANTITY			AMOUNT	Date of Demand	Date of Payment
79	416	Amount brought forward, Carmino Gliottone			\$	1838 46		
79	417	97 Burns St. " " " " "	40.00ft.st.curb.	2.60	104.00			
			40.00ft.st.curb.	2.60	104.00			
			80.00ft.st.curb.	2.60	208.00	208 00		
79	418	James P. Felch & wf. Mary C. JT 101 Olney Ave.						
79	419	North Providence, R.I. " " " " " " "	40.00ft.st.curb.	2.60	104.00			
			40.00ft.st.curb.	2.60	104.00			
			80.00ft.st.curb.	2.60	208.00	208 00		
79	420	Regetta Nero 12 Joslin St.	40.00ft.st.curb.	2.60	104.00	104 00		
79	421	Salvatore Addeo & wf. Mary P. JT & Lena Petorella 112 Lubec St.	25.40ft.st.curb.	2.60	66.04			
			2-2ft.rad.cors.	6.75	13.50			
79	422	" " " " " " "	40.00ft.st.curb.	2.60	104.00			
79	423	" " " " " " "	40.00ft.st.curb.	2.60	104.00			
79	424	" " " " " " "	40.00ft.st.curb.	2.60	104.00			
			12.7ft.8'rad.curb.	2.60	33.02			
			115.40ft.st.curb.	2.50	378.04			
			12.7ft.8'rad.curb.	2.50	33.02			
			2-2ft.rad.cors.	6.75	13.50	424 56		
79	425	Joseph Zingale & wf. Victoria JT 118 Lubec St.	79.60ft.st.curb.	2.60	206.96			
			12.7ft.8'rad.curb.	2.60	33.02	239 98		
79	427	Orlando T. Spinella & wf. Ann T. JT 124 Lubec St.	40.00ft.st.curb.	2.60	104.00	104 00		
79	428	D. Taglione & Sons Inc. 250 Whitford Ave.	36.00ft.st.curb.	2.60	93.60			
			1-2ft.rad.cor.	6.75	6.75			
79	429	" " " " " " "	23.16ft.st.curb.	2.60	60.22			
			1-2ft.rad.cor.	6.75	6.75			
			59.16ft.st.curb.	2.60	153.82			
			2-2ft.rad.cors.	6.75	13.50	167 32		
IN CITY COUNCIL JUL 1 1957 APPROVED: <i>Devereux</i> CLERK								
Total,						\$ 3294 32		

OFFICE OF THE DIRECTOR OF PUBLIC WORKS

JUL 11 1957

Providence, R. I.

Cost of curbstones set on Lubec St. from Havana St. to Paved Portion

under resolution of the City Council, passed May 7, 1956, ascertained by the Director of Public Works of the City of Providence, and submitted to the City Council of said City, in compliance with Chapter 73, Section 30, of the General Laws of 1938, for approval.

Assessor's Plat	Number Lot	NAME	QUANTITY	AMOUNT	Date of Demand	Date of Payment
79	413	Carmine Lapati & wf. Elizabeth JT 83 Burns St.	39.90ft.st.curb. 2.60 103.74	103 74		
79	412	Silvestro Izzo 77 Burns St.	20.30ft.st.curb. 2.60 52.78 2-2ft.rad.cors. 6.75 13.50	66 28		
79	411	Vincent Conca & wf. Stella JT 91 Lubec St.	24.30ft.st.curb. 2.60 63.18 2-2ft.rad.cors. 6.75 13.50			
79	410	" " " " " "	39.00ft.st.curb. 2.60 101.56			
79	409	" " " " " "	23.41ft.st.curb. 2.60 60.94 8.1ft.8'rad.curb. 2.60 21.06 86.80ft.st.curb. 2.60 225.68 8.1ft.rad.8' " 2.60 21.06 2-2ft.rad.cors. 6.75 13.50	260 24		
79	447	D. Taglione & Sons, Inc. 250 Whitford Ave.	37.00ft.st.curb. 2.60 96.20 12.7ft.8'rad.curb. 2.60 33.02			
79	448	" " " " " "	24.50ft.st.curb. 2.60 63.70 2-2ft.rad.cors. 6.75 13.50			
79	449	" " " " " "	62.20ft.st.curb. 2.60 161.72 2-2ft.rad.cors. 6.75 13.50 123.70ft.st.curb. 2.60 321.62 12.6ft.8'rad.curb. 2.60 32.76 12.7ft.8'rad.curb. 2.60 33.02 4-2ft.rad.cors. 6.75 27.00	414 40		
IN CITY COUNCIL JUL 11 1957 APPROVED: <i>Thomas J. Salome</i> CLERK			Total,	\$ 844 66		

OFFICE OF THE DIRECTOR OF PUBLIC WORKS

Providence, R. I. JUL 11 1957

Cost of curbstones set on Mutual St. from Eddy St. to Allens Ave.

under resolution of the City Council, passed February 20, 1956, ascertained by the Director of Public Works of the City of Providence, and submitted to the City Council of said City, in compliance with Chapter 73, Section 30, of the General Laws of 1938, for approval.

Sheet #1

Assessor's Plat	Number Lot	NAME	QUANTITY			AMOUNT		Date of Demand	Date of Payment
47	295	Frank Ianiero & wife Viola JT 79 Ring St.	75.55ft.st.curb.	2.60	196.43	209	93		
			2-2ft.rad.cors.	6.75	13.50				
47	297	Ede Chirico 114 Academy Ave.	33.25ft.st.curb.	2.60	86.45	119	47		
			12.7ft.8'rad.curb	2.60	33.02				
47	298	William R. Hayes & wf. Grace H. JT 4 Mutual St.	48.18ft.st.curb.	2.60	125.27	158	03		
			12.6ft.8'rad curb	2.60	32.76				
47	299	Walter E. Charland 114 Daboll St.	52.68ft.st.curb.	2.60	136.97	150	47		
			2-2ft.rad.cors.	6.75	13.50				
47	300	Roland Realty Inc. 75 Oxford St.	30.36ft.st.curb.	2.60	78.94	209	43		
47	301	" " " " " "	50.19ft.st.curb.	2.60	130.49				
			80.55ft.st.curb.	2.60	209.43				
47	302	Charles F. Young 60 Bishop St.	26.02ft.st.curb.	2.60	67.65	81	15		
			2-2ft.rad.cors.	6.75	13.50				
47	383	Roland Realty Inc. 75 Oxford St.	147.38ft.st.curb.	2.60	383.19	396	69		
			2-2ft.rad.cors.	6.75	13.50				
47	307	Laredef Realty Operators Inc. 114 Eddy St.	45.07ft.st.curb.	2.60	117.18	769	56		
47	308	" " " " " "	45.07ft.st.curb.	2.60	117.18				
47	309	" " " " " "	35.16ft.st.curb.	2.60	91.42				
47	320	" " " " " "	40.80ft.st.curb.	2.60	106.08				
47	310	" " " " " "	45.39ft.st.curb.	2.60	118.01				
			1-2ft.rad.cor.	6.75	6.75				
47	376	" " " " " "	57.40ft.st.curb.	2.60	149.24				
			15.8ft.10'rad.curb	2.75	43.45				
			3-2ft.rad.cors.	6.75	20.25				
			268.89ft.st.curb.	2.60	699.11				
			15.8ft.10'rad.curb	2.75	43.45	630	97		
			4-2ft.rad.cors.	6.75	27.00				
47	319	Tower Realty Co. 50 Borden St.	205.20ft.st.curb.	2.60	533.52	630	97		
			15.8ft.10'rad.curb	2.75	43.45				
			8-2ft.rad.cors.	6.75	54.00				
Amount carried forward			Total			\$	2725	70	

February 20, 1956

Sheet #2

Assessor's Plat	Number Lot	NAME	QUANTITY			AMOUNT		Date of Demand	Date of Payment
47	294	Amount brought forward, Agnes F. Winsor R.F.D. Chepachet, R.I.	105.80ft.st.curb.	2.60	275.08	2725	70		
			12.7ft.8'rad.curb.	2.60	33.02				
			2-2ft.rad.cors.	6.75	<u>13.50</u>	321	60		
47	293	Raymond P. McGuirk & wf. Alice JT 5 Mutual St.	48.38ft.st.curb.	2.60	125.79	158	81		
			12.7ft.8'rad.curb.	2.60	<u>33.02</u>				
47	292	Roland Realty Inc. 75 Oxford St.	50.17ft.st.curb.	2.60	130.44				
47	291	" " " " "	50.17ft.st.curb.	2.60	130.44				
47	290	" " " " "	50.19ft.st.curb.	2.60	130.49				
47	289	" " " " "	50.22ft.st.curb.	2.60	130.57				
47	288	" " " " "	19.53ft.st.curb.	2.60	50.78				
			2-2ft.rad.cors.	6.75	13.50				
47	287	" " " " "	50.22ft.st.curb.	2.60	130.57				
47	286	" " " " "	50.22ft.st.curb.	2.60	130.57				
47	285	" " " " "	50.22ft.st.curb.	2.60	130.58				
			370.94ft.st.curb.	2.60	<u>964.44</u>	977	94		
			2-2ft.rad.cors.	6.75	<u>13.50</u>				
47	284	Oscar W. Hultgren & wf. Florence C. JT 24 Doylston Dr. Edgewood, R.I.	23.38ft.st.curb.	2.60	60.79				
			2-2ft.rad.cors.	6.75	13.50				
47	283	" " " " " " "	26.48ft.st.curb.	2.60	68.85				
			2-2ft.rad.cors.	6.75	13.50				
47	282	" " " " " " "	31.42ft.st.curb.	2.60	81.69				
			2-2ft.rad.cors.	6.75	13.50				
			81.28ft.st.curb.	2.60	<u>211.33</u>	251	83		
			6-2ft.rad.cors.	6.75	<u>40.50</u>				
47	281	M. S. Alper & Son Inc. 299 Allens Ave.	50.17ft.st.curb.	2.60	130.44				
47	280	" " " " " " "	50.15ft.st.curb.	2.60	130.39				
47	279	" " " " " " "	45.08ft.st.curb.	2.60	117.21				
			15.9ft.10'rad.curb.	2.75	43.73				
47	228	" " " " " " "	95.20ft.st.curb.	2.60	247.52				
			12.7ft.8'rad.curb.	2.60	33.02				
			8-2ft.rad.cors.	6.75	54.00				
			240.60ft.st.curb.	2.60	<u>625.56</u>	756	31		
			15.9ft.10'rad.curb.	2.75	43.73				
			12.7ft.8'rad.curb.	2.60	33.02				
			8-2ft.rad.cors.	6.75	<u>54.00</u>				
47	274	Mary C. Mahar 66 Fairfield Rd. Cranston, R.I.	56.30ft.st.curb.	2.60	146.38	159	88		
			2-2ft.rad.cors.	6.75	<u>13.50</u>				
IN CITY COUNCIL JUL 11 1957 APPROVED: <i>Thomas W. Shalen</i> CLERK									
Total,						\$	5352 07		


OFFICE OF THE DIRECTOR OF PUBLIC WORKS

Providence, R. I. JUL 11 1957

Cost of curbstones set on Ralston St. from Langdon St. to Stanhope St.

under resolution of the City Council, passed February 20, 1956, ascertained by the Director of Public Works of the City of Providence, and submitted to the City Council of said City, in compliance with Chapter 73, Section 30, of the General Laws of 1938, for approval.

Sheet #1						
Assessor's Plat	Number Lot	NAME	QUANTITY			Date of Demand
			AMOUNT			Date of Payment
97	151	Jack Coia & wf. Rosaria JT 51 Ralston St.	63.19ft.st.curb.	2.60	164.29	
			14.9ft.8'rad.curb.	2.60	38.74	
			2-2ft.rad.cors.	6.75	13.50	
					216 53	
97	97	Anna Prete 45 State St. Cranston, R.I.	79.10ft.st.curb.	2.60	205.66	
			2-2ft.rad.cors.	6.75	13.50	
					219 16	
97	6	Rocco Crimaldi 31 Ralston St.	82.70ft.st.curb.	2.60	215.02	
			2-2ft.rad.cors.	6.75	13.50	
					228 52	
97	96	Emilio Martinelli & wf. Catherine JT 753 Charles St.	84.10ft.st.curb.	2.60	218.66	
			2-2ft.rad.cors.	6.75	13.50	
					232 16	
97	109	Libero A. DelRicci & wf. Doris E. JT 826 Mineral Spring Ave. Pawtucket, R.I.	38.91ft.st.curb.	2.60	101.17	
			1-2ft.rad.cor.	6.75	6.75	
97	108	" " " " " " "	74.40ft.st.curb.	2.60	193.44	
			1-2ft.rad.cor.	6.75	6.75	
			113.31ft.st.curb.	2.60	294.61	
			2-2ft.rad.cors.	6.75	13.50	
					308 11	
97	12	American Horsehoe Social Club 52 Ralston St.	23.86ft.st.curb.	2.60	62.04	
			10.5ft.8'rad.curb.	2.60	27.30	
			2-2ft.rad.cors.	6.75	13.50	
					102.84	
97	11	John H. Albanese & wf. Filomena JT 46 Ralston St.	79.60ft.st.curb.	2.60	206.96	
			2-2ft.rad.cors.	6.75	13.50	
					220 46	
97	20	Arthur E. Moore & wf. Mary JT 32 Ralston St.	75.80ft.st.curb.	2.60	197.08	
			2-2ft.rad.cors.	6.75	13.50	
97	17	" " " " " " "	30.90ft.st.curb.	2.60	80.34	
			2-2ft.rad.cors.	6.75	13.50	
			106.70ft.st.curb.	2.60	277.42	
			4-2ft.rad.cors.	6.75	27.00	
		Amount carried forward			304 42	
		Total			\$ 1832.20	

Assessor's Plat	Number Lot	NAME	QUANTITY	AMOUNT	Date of Demand	Date of Payment
97	95	Amount brought forward,		1832 20		
		Antonio Lisi & wf.				
		Theresa JT				
		280 Langdon St.	131.00ft.st.curb. 2.60 340.60			
			2-2ft.rad.cors. 6.75 13.50			
97	21	" " " " " "	84.94ft.st.curb. 2.60 220.84			
			215.94ft.st.curb. 2.60 561.44			
			2-2ft.rad.cors. 6.75 13.50	574 94		
IN CITY COUNCIL JUL 11 1957						
APPROVED: 						
Total,				2407 14		

OFFICE OF THE DIRECTOR OF PUBLIC WORKS

Providence, R. I. JUL 11 1957

Cost of curbstones set on Raphael Ave. from Charles St. to westerly line Robin Brook
Sewer under resolution of the City Council,
passed May 6, 1955, ascertained by the Director of Public Works of the City of Providence, and submitted to the City Council of said City, in compliance with Chapter 73, Section 30, of the General Laws of 1938, for approval.

Assessor's Plat	Number Lot	NAME	QUANTITY	AMOUNT	Date of Demand	Date of Payment
97	453	Alfred Fuoroli & wf. Alice JT 940 Smith St.	73.19ft.st.curb. 2.60 190.29 2-2ft.rad.cors. 6.75 13.50			
97	451	" " " " " " "	89.01ft.st.curb. 2.60 231.43 162.20ft.st.curb. 2.60 421.72 2-2ft.rad.cors. 6.75 13.50	435 22		
97	566	Carmin D'Uva & wf. Belinda 834 Charles St.	120.90ft.st.curb. 2.60 314.34 6-2ft.rad.cors. 6.75 40.50	354 84		
97	449	City of Providence Miscel Real Est	15.80ft.10'r.curb.2.75 43.45	43 45		
97	522	City of Providence Miscel Real Est.	15.70ft.10'r.curb.2.75 43.18	43 18		
IN CITY COUNCIL JUL 11 1957 APPROVED: <i>[Signature]</i> CLERK						
Total,				\$ 876 69		

OFFICE OF THE DIRECTOR OF PUBLIC WORKS

Providence, R. I. JUL 11 1957

Cost of curbstones set on Raphael Ave. from Langdon St. to Robin Brook Sewer

passed March 25, 1955, under resolution of the City Council,
 ascertained by the Director of Public Works of the City of Providence, and submitted to the City Council of said City, in compliance with Chapter 73, Section 30, of the General Laws of 1938, for approval.

Assessor's Plat	Number Lot	NAME	QUANTITY		Sheet #1		Date of Demand	Date of Payment
					AMOUNT			
97	536	Antonio Santaniello & wf. Maria C. JT 11 Raphael Ave.	108.51ft.st.curb.	2.60	282.13			
			2-2ft.rad.cors.	6.75	13.50	295 63		
97	534	Luigi Marsella & wf. Anna JT 21 Roosevelt St. North Prov. R.I.	24.00ft.st.curb.	2.60	62.40			
			2-2ft.rad.cors.	6.75	13.50			
97	533	" " " " " " "	40.06ft.st.curb.	2.60	104.16			
			64.06ft.st.curb.	2.60	166.56			
			2-2ft.rad.cors.	6.75	13.50	180 06		
97	532	Michele Totero & wf. Carmela JT 25 Raphael Ave.	2.08ft.st.curb.	2.60	5.41	5 41		
97	530	Stanley Dickervitz & wf. Marion JT 31 Raphael Ave.	4.81ft.st.curb.	2.60	12.51			
			1-2ft.rad.cor.	6.75	6.75	19 26		
97	528	John Ricci & Emilio Santaniello 35 Raphael Ave.	51.50ft.st.curb.	2.60	133.90			
			2-2ft.rad.cors.	6.75	13.50	147 40		
97	527	Emilio Santaniello & wf. Mary JT 35 Raphael Ave.	40.00ft.st.curb.	2.60	104.00			
97	461	" " " " " " "	40.00ft.st.curb.	2.60	104.00			
			80.00ft.st.curb.	2.60	208.00	208 00		
97	448	John Billo & wf. Celia JT 822 ¹ / ₂ Charles St.	16.84ft.st.curb.	2.60	43.78			
			2-2ft.rad.cors.	6.75	13.50	57 28		
97	195	Pasquale Pisaturo 20 Raphael Ave.	77.63ft.st.curb.	2.60	201.84			
			2-2ft.rad.cors.	6.75	13.50	215 34		
Amount carried forward Total					\$	1128 38		

Director of Public Works

Raphael Ave. from Langdon St. to Robin Brook Sewer
March 25, 1955

March 25, 1955

Assessor's Plat	Number Lot	NAME	QUANTITY	AMOUNT	Date of Demand	Date of Payment
		Amount brought forward,				
97	542	Antonio Bellantonio & wf. Anna JT 1/2 & Albert Santaniello & wf. Esther JT 1/2 16 Raphael Ave.	\$	1128 38		
97	543	" " " " " "	32.33ft.st.curb. 2.60 84.06 1-2ft.rad.cor. 6.75 6.75 33.17ft.st.curb. 2.60 86.24 1-2ft.rad.cor. 6.75 6.75 65.50ft.st.curb. 2.60 170.30 2-2ft.rad.cors. 6.75 13.50			
97	544	Alexander A. Centazzo & wf. Theresa JT 20 Raphael Ave.	40.06ft.st.curb. 2.60 104.16	183 80		
97	545	Giovanni Maria & Anthony DeAngelis JT 840 Providence St. Hatick, R.I.	26.59ft.st.curb. 2.60 69.13 1 spencer cor. 4.00 4.00 1-2ft.rad.cor. 6.75 6.75	104 16		
7	546	Giuseppe Santoro 132 Commodore St.	40.08ft.st.curb. 2.60 104.21 22.92ft.st.curb. 2.60 59.59 2-2ft.rad.cors. 6.75 13.50 63.00ft.st.curb. 2.60 163.80 2-2ft.rad.cors. 6.75 13.50	79 88		
7	549	" " " " " "	57.20ft.st.curb. 2.60 148.72 2-2ft.rad.cors. 6.75 13.50			
551		Giacomo Fedele & wf. Della JT 818 Charles St.	40.00ft.st.curb. 2.60 104.00 20.50ft.st.curb. 2.60 53.30 2-2ft.rad.cors. 6.75 13.50 60.50ft.st.curb. 2.60 157.30 2-2ft.rad.cors. 6.75 13.50	177 30		
555		Angelina Ciccone & Francesco Ciccone Est. 42 Raphael Ave.	34.38ft.st.curb. 2.60 89.39 15.8ft.10'rad curb 2.75 43.45	162 22		
556		" " " " " "	12.7ft.8'rad.curb. 2.60 33.02			
559		James Santaniello 449 Mt. Pleasant Ave.		170 80		
449		City of Providence Miscel. Real Est		89 39		
522		City of Providence Miscel Real Est.		43 45		
				33 02		
		IN CITY COUNCIL				
		JUL 11 1957				
		APPROVED: <i>[Signature]</i>				
		CLERK				
		Total,	\$	2172 40		

IN CITY COUNCIL
JUL 11 1957

APPROVED:

CLEAR

Total,

Director of Public Works

OFFICE OF THE DIRECTOR OF PUBLIC WORKS

JUL 11 1957

Providence, R. I.....

Cost of curbstones set on..... Redwood St. from Huxley Ave. to it's westerly termination

.....under resolution of the City Council,
passed.....February 20, 1956....., ascertained by the Director of Public Works of the City of Provi-
dence, and submitted to the City Council of said City, in compliance with Chapter 73, Section
30, of the General Laws of 1938, for approval.

Assessor's Plat	Number Lot	NAME	QUANTITY	AMOUNT	Date of Demand	Date of Payment
120	406	Karl Wenninger Jr. & wf. Ruth V. JT 21 Redwood St.	75.31ft.st.curb. 2.60 195.81	195 81		
120	408	Karl Wenninger Jr. & wf. Ruth V. JT 21 Redwood St.	14.64ft.st.curb. 2.60 38.06 2-2ft.rad.cors. 6.75 13.50	51 56		
120	409	John Segrella, Inc. 106 Leo Ave.	95.95ft.st.curb. 2.60 249.47	249 47		
120	405	Ernest & Winifred B. Whitaker JT 22 Redwood St.	30.11ft.st.curb. 2.60 78.29 1-2ft.rad.cor. 6.75 6.75	85 04		
120	404	Ernest Whitaker & Winifred B. Whitaker JT 22 Redwood St.	40.14ft.st.curb. 2.60 104.36	104 36		
120	403	Helen C. McNamara 63 Massasoit Ave. Edgewood, R.I.	37.45ft.st.curb. 2.60 97.37 1-2ft.rad.cor. 6.75 6.75			
120	402	" " " " " "	66.40ft.st.curb. 2.60 172.64 1-2ft.rad.cor. 6.75 6.75 103.85ft.st.curb. 2.60 270.01 2-2ft.rad.cors. 6.75 13.50	283 51		
IN CITY COUNCIL JUL 11 1957 APPROVED: <i>Thomas J. Salom</i> CLERK						
Total,				\$ 969 75		

OFFICE OF THE DIRECTOR OF PUBLIC WORKS

Providence, R. I. JUL 11 1957

Cost of curbstones set on Seekonk St. from Wayland Ave. to Butler Ave.

under resolution of the City Council,
 passed February 20, 1956, ascertained by the Director of Public Works of the City of Providence, and submitted to the City Council of said City, in compliance with Chapter 73, Section 30, of the General Laws of 1938, for approval.

Sheet #1

Assessor's Plat	Number Lot	NAME	QUANTITY			AMOUNT		Date of Demand	Date of Payment
15	168	Blackstone Mutual Ins. Co. 159 Wayland Ave. Prov. R.I.	64.12ft.st.curb.	2.60	166.71				
15	217	" " " " " " "	40.06ft.st.curb.	2.60	104.16				
15	216	" " " " " " "	40.06ft.st.curb.	2.60	104.15				
			124.24ft.st.curb.	2.60	375.02	375	02		
15	166	Alice W.K.Hallenbeck for life 237 Waterman St.	65.33ft.st.curb.	2.60	169.86	169	86		
15	165	Blackstone Mutual Ins.Co. 159 Wayland Ave.	7.33ft.st.curb.	2.60	19.06				
			2-2ft.rad.cors.	6.75	13.50	32	56		
15	213	Lester Rose, Thelma R. Shein & Jerome Rose B. 52 Taber Ave.	1-2ft.rad.cor.	6.75	6.75	6	75		
15	264	Seekonk Land Co. 148 West River St.	115.60ft.st.curb.	2.60	300.56				
			9-2ft.rad.cors.	6.75	60.75	361	31		
15	234	Margaret G. Taylor Jr. 250 Butler Ave.	79.00ft.st.curb.	2.60	205.40				
			2-2ft.rad.cors.	6.75	13.50	218	90		
15	250	Albert F. Smiley Jr. 69 Read Ave. Saylesville, R.I.	59.82ft.st.curb.	2.60	155.53				
			2-2ft.rad.cors.	6.75	13.50	169	03		
15	248	Lewis P. Sheldon 47 Seekonk St.	63.08ft.st.curb.	2.60	164.01				
			2-2ft.rad.cors.	6.75	13.50	177	51		
15	247	Fairfield Realty Inc. P.O.Box 128 East Side Station	16.50ft.st.curb.	2.60	42.90				
			4-2ft.rad.cors.	6.75	27.00				
15	245	" " " " " " "	73.12ft.st.curb.	2.60	190.11				
			89.62ft.st.curb.	2.60	233.01				
			4-2ft.rad.cors.	6.75	27.00	260	01		
15	222	Arthur H. Lans & Albert S. Lans JT 187 Rochambeau Ave.	131.78ft.st.curb.	2.60	342.63				
			4-2ft.rad.cors.	6.75	27.00				
15	228	" " " " " " "	29.60ft.st.curb.	2.60	76.96				
			4-2ft.rad.cors.	6.75	27.00				
			161.38ft.st.curb.	2.60	419.59				
			8-2ft.rad.cors.	6.75	54.00	473	59		

Amount carried forward

(2,244.54)

Director of Public Works

Assessor's Plat	Number Lot	NAME	QUANTITY			AMOUNT		Date of Demand	Date of Payment
		Amount brought forward,			\$	22	44 54		
15	230	Helen Lay Washington 5 Seekonk St.	1 Spencer cor.	4.00	4.00				
			1-2ft.rad.cor.	6.75	6.75	10	75		
Total,						\$	2,255 29		

IN CITY COUNCIL
JUL 11 1957
APPROVED: *Deborah Holan*
CLERK

OFFICE OF THE DIRECTOR OF PUBLIC WORKS

Providence, R. I. JUL 11 1957

Cost of curbstones set on Seymour St. from Eddy St. to Allens Ave.

under resolution of the City Council, passed April 8, 1955, ascertained by the Director of Public Works of the City of Providence, and submitted to the City Council of said City, in compliance with Chapter 73, Section 30, of the General Laws of 1938, for approval.

Sheet #1

Assessor's Plat	Number Lot	NAME	QUANTITY			AMOUNT		Date of Demand	Date of Payment
47	542	Michael Lubin & wf. Gladys JT 129 Verndale Ave.	80.34ft.st.curb.	2.60	208.88	222	38		
			2-2ft.rad.cors.	6.75	13.50				
47	543	Frederick C. Luth & Philomena E. Luth JT 80 Seymour St.	46.76ft.st.curb.	2.60	121.58	135	08		
			2-2ft.rad.cors.	6.75	13.50				
47	544	Leo Tanti & wf. Filomena 74 Seymour St.	54.95ft.st.curb.	2.60	142.87	156	37		
			2-2ft.rad.cors.	6.75	13.50				
47	545	Willie L. Myles & wf. Mary JT 66 Seymour St.	41.47ft.st.curb.	2.60	107.82				
			2-2ft.rad.cors.	6.75	13.50				
47	546	" " " " " "	78.24ft.st.curb.	2.60	203.42	324	74		
			119.71ft.st.curb.	2.60	311.24				
			2-2ft.rad.cors.	6.75	13.50				
47	548	Michael J. Marlowe 70 Preston Dr. Cranston, R.I.	62.23ft.st.curb.	2.60	161.80	175	30		
			2-2ft.rad.cors.	6.75	13.50				
47	549	Harold F. St. John & wf. Mary A. JT 54 Seymour St.	38.90ft.st.curb.	2.60	101.14	101	14		
47	550	Laura A. Dolan 50 Seymour St.	50.15ft.st.curb.	2.60	130.39	130	39		
47	551	Louis M. Gilbert & wf. Anne JT 213 Baker St.	34.85ft.st.curb.	2.60	90.61	184	56		
			2-2ft.rad.cors.	6.75	13.50				
47	552	" " " " " "	25.75ft.st.curb.	2.60	66.95				
			2-2ft.rad.cors.	6.75	13.50				
			60.60ft.st.curb.	2.60	157.56				
			4-2ft.rad.cors.	6.75	27.00				
Amount carried forward			Total			\$	1429	96	

April 8, 1955

Sheet #2

Assessor's Plat	Number Lot	NAME	QUANTITY			AMOUNT	Date of Demand	Date of Payment
		Amount brought forward,			\$	1429 96		
47	553	Raymond J. Moriarty & wf. Mary C. JT 1414 New London Ave. Cranston, R.I.	49.76ft.st.curb.	2.60	129.38			
47	554	" " " " " " "	19.64ft.st.curb.	2.60	51.06			
			2-2ft.rad.cors.	6.75	13.50			
47	555	" " " " " " "	116.86ft.st.curb.	2.60	303.84			
			2-2ft.rad.cors.	6.75	13.50			
			13.5ft.8'rad.curb.	2.60	35.10			
			186.26ft.st.curb.	2.60	484.28			
			13.5ft.8'rad.curb.	2.60	35.10			
			4-2ft.rad.cors.	6.75	27.00	546 38		
47	560	Lamson Oil Corp. 355 Allens Ave.	111.37ft.st.curb.	2.60	289.56			
			13.1ft.8'rad.curb.	2.60	34.06			
			8-2ft.rad.cors.	6.75	54.00	377 62		
47	564	Fuel Oil Corp.of R.I. 375 Allens Ave.	100.73ft.st.curb.	2.60	261.90			
			4-2ft.rad.cors.	6.75	27.00	288 90		
47	396	Margaret V. Clegg 914 Eddy St.	59.26ft.st.curb.	2.60	154.08			
			2-2ft.rad.cors.	6.75	13.50	167 58		
47	398	Frank L. Marshall & Gertrude H. Marshall JT 81 Seymour St.	58.94ft.st.curb.	2.60	153.24	153 24		
47	541	Coleman Const. Co., Inc. Room 1504 49 Westminster St.	15.83ft.st.curb.	2.60	41.16			
			2-2ft.rad.cors.	6.75	13.50	54 66		
47	540	Locker & Forsythe Inc. 87 Globe St.	50.34ft.st.curb.	2.60	130.88	130 88		
47	539	Locker & Forsythe, Inc. 87 Globe St.	27.04ft.st.curb.	2.60	70.30			
			2-2ft.rad.cors.	6.75	13.50	83 80		
47	538	William Whytock, Co. 67 Friendship St.	27.74ft.st.curb.	2.60	72.12			
			2-2ft.rad.cors.	6.75	13.50	85 62		
47	537	Mary Maguire Est. Rose O'Brien & William J. O'Brien 59 Seymour St.	50.31ft.st.curb.	2.60	130.81	130 81		
47	536	City of Providence Texas	27.60ft.st.curb.	2.60	71.76			
			2-2ft.rad.cors.	6.75	13.50	85 26		
47	535	John E.D. McGuigan & wf. Isther L. JT 7 Pitman St.	40.08ft.st.curb.	2.60	104.21	104 21		
47	534	Rose P. Shackleton 49 Seymour St.	31.68ft.st.curb.	2.60	82.37			
			2-2ft.rad.cors.	6.75	13.50	95 87		
		Amount carried forward	Total		\$	3734 79		

Assessor's Plat	Number Lot	NAME	QUANTITY			AMOUNT		Date of Demand	Date of Payment
47	533	Amount brought forward, Raymond J. Moriarty & wf. Mary C. JT 1114 New London Ave. Cranston, R.I.				\$	3734 79		
47	532	" " " " " " "	50.18ft.st.curb.	2.60	130.47				
47	531	" " " " " " "	50.18ft.st.curb.	2.60	130.46				
			18.43ft.st.curb.	2.60	48.05				
			2-2ft.rad.cors.	6.75	13.50				
			118.84ft.st.curb.	2.60	308.98				
			2-2ft.rad.cors.	6.75	13.50		322 48		
47	530	Edward Port & wf. Evelyn R. JT 93 Woodbine St.	50.18ft.st.curb.	2.60	130.47		130 47		
47	529	City of Providence	50.18ft.st.curb.	2.60	130.47		130 47		
47	527	Fuel Oil Corp. of R.I. 375 Allens Ave.	81.58ft.st.curb.	2.60	212.11				
			12.6ft8'rad.curb.	2.60	32.76		244 87		
47	526	Fuel Oil Corp. of R.I. 375 Allens Ave.	44.60ft.st.curb.	2.60	115.96				
			12.5ft.8'rad.curb.	2.60	32.76				
			4-2ft.rad.cors.	6.75	27.00		175 72		
47	519	Iamson Oil Corp. 355 Allens Ave.	202.10ft.st.curb.	2.60	525.46				
			6-2ft.rad.cors.	6.75	40.50		565 96		
IN CITY COUNCIL JUL 11 1957									
APPROVED: <i>[Signature]</i> CLERK									
Total,						\$	5304 76		

OFFICE OF THE DIRECTOR OF PUBLIC WORKS

Providence, R. I. JUL 11 1957

Cost of curbstones set on Waite St. from Admiral St. to General St.

under resolution of the City Council, passed February 20, 1956, ascertained by the Director of Public Works of the City of Providence, and submitted to the City Council of said City, in compliance with Chapter 73, Section 30, of the General Laws of 1938, for approval.

Sheet #1

Assessor's Plat	Number Lot	NAME	QUANTITY			AMOUNT		Date of Demand	Date of Payment
79	310	Vincenza Medici widow Celso 773 Admiral St.	82.81ft.st.curb.	2.60	215.31	215	31		
79	104	Anthony Szylin & Livia Szylin JT 14 Waite St.	60.40ft.st.curb. 2-2ft.rad.cors.	2.60 6.75	157.04 13.50	170	54		
79	106	Giuseppe Femino 773 Douglas Ave.	25.10ft.st.curb. 2-2ft.rad.cors.	2.60 6.75	65.26 13.50				
79	107	" " " " "	40.00ft.st.curb. 65.10ft.st.curb. 2-2ft.rad.cors.	2.60 2.60 6.75	104.00 169.26 13.50	182	76		
79	108	Antonio Ferrine & wf. Grazia Estate 666 Douglas Ave.	22.40ft.st.curb. 2-2ft.rad.cors.	2.60 6.75	58.24 13.50				
79	109	" " " " " "	34.90ft.st.curb. 57.30ft.st.curb. 2-2ft.rad.cors.	2.60 2.60 6.75	90.74 148.98 13.50	162	48		
79	110	Alfonse Mannarelli 82 Wainwright St.	23.80ft.st.curb. 2-2ft.rad.cors.	2.60 6.75	61.88 13.50				
79	111	" " " " " "	40.00ft.st.curb. 63.80ft.st.curb. 2-2ft.rad.cors.	2.60 2.60 6.75	104.00 165.88 13.50	179	38		
79	112	Salvatore Piti & wf. Anna JT 44 Waite St.	62.00ft.st.curb. 2-2ft.rad.cors.	2.60 6.75	161.20 13.50	174	70		
79	114	Paride Autiello & wf. Rosemarie JT 48 Rosedale St.	40.00ft.st.curb.	2.60	104.00	104	00		
79	115	Michael A. DeCesare 23 Merrill St.	35.26ft.st.curb. 12.8ft.8'rad.curb.	2.60 2.60	91.68 33.28	124	96		
Amount carried forward			Total		\$	1314	13		

Assessor's Plat	Number Lot	NAME	QUANTITY			AMOUNT		Date of Demand	Date of Payment
79	118	Amount brought forward, Giuseppe Teolis & wf. Giustina JT 69 Phebe St.			\$	1314	13		
			34.54ft.st.curb.	2.60	89.80				
			12.7ft.8'rad.curb.	2.60	33.02				
79	119	" " " " " " "	40.00ft.st.curb.	2.60	104.00				
79	120	" " " " " " "	5.90ft.st.curb.	2.60	15.34				
			2-2ft.rad.cors.	6.75	13.50				
			80.44ft.st.curb.	2.60	209.14				
			12.7ft.8'rad.curb.	2.60	33.02				
			2-2ft.rad.cors.	6.75	13.50	255	66		
79	273	Luigi Iacono & wf. Anna JT 73 Phebe St.	26.16ft.st.curb.	2.60	68.02				
			2-2ft.rad.cors.	6.75	13.50	81	52		
79	122	Arthur A. Teolis & wf. Alice JT 14 Vineyard St.	39.54ft.st.curb.	2.60	102.80				
79	123	" " " " " " "	40.00ft.st.curb.	2.60	104.00				
			79.54ft.st.curb.	2.60	206.80	206	80		
79	124	Kary Cardillo 23 Huron St.	40.00ft.st.curb.	2.60	104.00				
79	125	" " " "	40.00ft.st.curb.	2.60	104.00				
79	126	" " " "	38.00ft.st.curb.	2.60	98.80				
			118.00ft.st.curb.	2.60	306.80	306	80		
79	300	Philip Bertuglio & wf. Josephine JT 98 Waite St.	71.36ft.st.curb.	2.60	185.54				
			2-2ft.rad.cors.	6.75	13.50	199	04		
79	301	John Izcona & wf. Antonetta M. JT 40 General St.	86.30ft.st.curb.	2.60	224.38				
			2-2ft.rad.cors.	6.75	13.50	237	88		
79	102	Silvestro Maroelli Est. & widow Nicolina for life 767 Admiral St.	64.78ft.st.curb.	2.60	168.43				
			2-2ft.rad.cors.	6.75	13.50				
79	100	" " " " " " "	40.00ft.st.curb.	2.60	104.00				
			104.78ft.st.curb.	2.60	272.43				
			2-2ft.rad.cors.	6.75	13.50	285	93		
79	99	Christino Carrara Estate & widow Irene 348 Killingly St.	40.00ft.st.curb.	2.60	104.00	104	00		
79	98	Vincenza Delasi widow Pasquale 725 Admiral St.	40.00ft.st.curb.	2.60	104.00	104	00		
79	97	Nicola Luzzi 32 Oak St.	40.00ft.st.curb.	2.60	104.00	104	00		
79	96	Charles A. Muscatelli & wf. Agnes G. JT 157 Allston St.	40.00ft.st.curb.	2.60	104.00	104	00		
		Amount carried forward Total			\$	3303	76		

February 20,1956

Shbet #3

Assessor's Plat	Number Lot	NAME	QUANTITY			AMOUNT	Date of Demand	Date of Payment
		Amount brought forward,			\$	3303 76		
79	95	City of Providence	34.90ft.st.curb.	2.60	90.74	90 74		
79	94	Pasquale Pellegrino & wf. Margarite (Testerly) 37 Pierce St.						
		Testerly, R.I.	40.00ft.st.curb.	2.60	104.00			
79	93	" " " " " " "	40.00ft.st.curb.	2.60	104.00			
			80.00ft.st.curb.	2.60	208.00	208 00		
79	92	Maria Antonini						
		53 Waite St.	40.00ft.st.curb.	2.60	104.00			
79	91	" " " "	15.82ft.st.curb.	2.60	41.13			
			2-2ft.rad.cors.	6.75	13.50			
			55.82ft.st.curb.	2.60	145.13			
			2-2ft.rad.cors.	6.75	13.50	158 63		
79	89	Maria Antonini, Antonio Scognamielle Peter Giandolfi & wf. Olga JT						
		53 Waite St.						
		53 Waite St.	74.80ft.st.curb.	2.60	194.48			
			12.6ft.8'rad.curb.	2.60	32.76	227 24		
79	88	Pietro Pallozzi						
		22 Veto St.	34.78ft.st.curb.	2.60	90.43			
			12.7ft.8'rad.curb.	2.60	33.02			
79	87	" " " " "	40.00ft.st.curb.	2.60	104.00			
			74.78ft.st.curb.	2.60	194.43			
			12.7ft.8'rad.curb.	2.60	33.02	227 45		
79	86	John Moore & wf. Kathryn JT						
		35 Waite St.	40.00ft.st.curb.	2.60	104.00			
79	85	" " " " " " "	24.82ft.st.curb.	2.60	64.53			
			2-2ft.rad.cors.	6.75	13.50			
79	84	" " " " " " "	38.08ft.st.curb.	2.60	99.01			
			102.90ft.st.curb.	2.60	267.54			
			2-2ft.rad.cors.	6.75	13.50	281 04		
79	83	Leo Aquilante						
		33 Waite St.	26.22ft.st.curb.	2.60	68.17			
			2-2ft.rad.cors.	6.75	13.50	81 67		
79	82	Domenico Migliaccio & wf. Luisa JT						
		90 Hazael St.	39.68ft.st.curb.	2.60	103.17			
79	81	" " " " " " "	40.00ft.st.curb.	2.60	104.00			
			79.68ft.st.curb.	2.60	207.17	207 17		
79	80	Joseph J. Spicola & wf. Jennie JT						
		93 Waite St.	91.83ft.st.curb.	2.60	238.76			
			2-2ft.rad.cors.	6.75	13.50	252 26		
79	297	Angelina Pusateri						
		21 Stadden St.	55.13ft.st.curb.	2.60	143.34			
79	313	" " " " "	77.96ft.st.curb.	2.60	202.69			
			133.09ft.st.curb.	2.60	346.03	346 03		
IN CITY COUNCIL								
JUL 11 1957								
APPROVED: <i>[Signature]</i>								
CLERK								
Total,						\$	5383 99	

OFFICE OF THE DIRECTOR OF PUBLIC WORKS

Providence, R. I. JUL 11 1957

Cost of curbstones set on Webb St. from Whitford Ave. to Metropolitan Road

under resolution of the City Council, passed May 6, 1955, ascertained by the Director of Public Works of the City of Providence, and submitted to the City Council of said City, in compliance with Chapter 73, Section 30, of the General Laws of 1938, for approval.

Sheet #1

Assessor's Plat	Number Lot	NAME	QUANTITY	AMOUNT	Date of Demand	Date of Payment
116	334	Americo E. Conca & wf. Katherine H. JT 29 Keybosset St.	111.35ft.st.curb. 2.60 289.51	289 51		
116	333	Giuseppina Conti wf. Antonio 334 Jastram St.	23.00ft.st.curb. 2.60 59.80	59 80		
116	3	Providence Real Estate Improvement Co. c/o Robert Potter 1118 Industrial Trust Bldg.	44.05ft.st.curb. 2.60 114.53	114 53		
116	332	Gaetano Ravo & wf. Maria JT 95 Home Ave.	17.40ft.st.curb. 2.60 45.24 2-2ft.rad.cors. 6.75 13.50			
116	337	" " " " " " "	40.00ft.st.curb. 2.60 104.00 57.40ft.st.curb. 2.60 149.24 2-2ft.rad.cors. 6.75 13.50	162 74		
116	338	Basillo DiStefano & wf. Anna JT 61 Webb St.	59.70ft.st.curb. 2.60 155.22 2-2ft.rad.cors. 6.75 13.50	168 72		
116	48	Maurice J. Farrell 1151 Chalkstone Ave.	29.10ft.st.curb. 2.60 75.66	75 66		
116	415	Frank DeAngelis & wf. Natalie JT 86 Webb St.	68.80ft.st.curb. 2.60 178.88 2-2ft.rad.cors. 6.75 13.50	192 38		
116	126	Henry DeFalco & wf. Maria JT 80 Webb St.	44.50ft.st.curb. 2.60 115.70 2-2ft.rad.cors. 6.75 13.50	129 20		
116	417	Anthony F.J. Marchetti & wf. Dora L. JT 326 Academy Ave.	45.70ft.st.curb. 2.60 118.82 2-2ft.rad.cors. 6.75 13.50	132 32		
		Amount carried forward	Total \$	1324 86		

May 6, 1955

Sheet #2

Assessor's Plat	Number Lot	NAME	QUANTITY	AMOUNT	Date of Demand	Date of Payment
		Amount brought forward,	\$	1324 86		
116	367	Paolo Spadaro & wf. Sabastiana JT 61 America St.	40.00ft.st.curb. 2.60 104.00	104 00		
116	366	Nicholas M. Paglia & wf. Alice JT 54 Webb St.	43.50ft.st.curb. 2.60 113.10 2-2ft.rad.cors. 6.75 13.50	126 60		
116	419	John Badessa & wf. Theresa R. JT 342 Lt. Pleasant Ave.	48.70ft.st.curb. 2.60 126.62 2-2ft.rad.cors. 6.75 13.50	140 12		
IN CITY COUNCIL JUL 11 1957 APPROVED: <i>Theresa R. Badessa</i> CLERK						
Total,				\$ 1695 58		