CITY OF PROVIDENCE, RI

PLAT BOOK 2

START

Box 2 p 1

Broadway

Hudson St.

Greenwich St.

Fourth Ave.

Eighth Ave.

Ninth Ave.

Tenth Ave.

Eleventh Ave.

Twelfth Ave.

Thirteenth Ave.

Fourteenth Ave.

Fifteenth Ave.

Sixteenth Ave.

Seventeenth Ave.

Eighteenth Ave.

Nineteenth Ave.

Twentieth Ave.

Twenty-first Ave.

Twenty-second Ave.

Twenty-third Ave.

Twenty-fourth Ave.

Twenty-fifth Ave.

Twenty-sixth Ave.

Twenty-seventh Ave.

Twenty-eighth Ave.

Twenty-ninth Ave.

Thirtieth Ave.

Thirty-first Ave.

Thirty-second Ave.

Thirty-third Ave.

Thirty-fourth Ave.

Thirty-fifth Ave.

Thirty-sixth Ave.

Thirty-seventh Ave.

Thirty-eighth Ave.

Thirty-ninth Ave.

Fortieth Ave.

Forty-first Ave.

Forty-second Ave.

Forty-third Ave.

Forty-fourth Ave.

Forty-fifth Ave.

Forty-sixth Ave.

Forty-seventh Ave.

Forty-eighth Ave.

Forty-ninth Ave.

Fiftieth Ave.

Fifty-first Ave.

Fifty-second Ave.

Fifty-third Ave.

Fifty-fourth Ave.

Fifty-fifth Ave.

Fifty-sixth Ave.

Fifty-seventh Ave.

Fifty-eighth Ave.

Fifty-ninth Ave.

Sixtieth Ave.

Sixty-first Ave.

Sixty-second Ave.

Sixty-third Ave.

Sixty-fourth Ave.

Sixty-fifth Ave.

Sixty-sixth Ave.

Sixty-seventh Ave.

Sixty-eighth Ave.

Sixty-ninth Ave.

Seventieth Ave.

Seventy-first Ave.

Seventy-second Ave.

Seventy-third Ave.

Seventy-fourth Ave.

Seventy-fifth Ave.

Seventy-sixth Ave.

Seventy-seventh Ave.

Seventy-eighth Ave.

Seventy-ninth Ave.

Eightieth Ave.

Eighty-first Ave.

Eighty-second Ave.

Eighty-third Ave.

Eighty-fourth Ave.

Eighty-fifth Ave.

Eighty-sixth Ave.

Eighty-seventh Ave.

Eighty-eighth Ave.

Eighty-ninth Ave.

Ninetieth Ave.

Ninety-first Ave.

Ninety-second Ave.

Ninety-third Ave.

Ninety-fourth Ave.

Ninety-fifth Ave.

Ninety-sixth Ave.

Ninety-seventh Ave.

Ninety-eighth Ave.

Ninety-ninth Ave.

One Hundredth Ave.

One Hundred and First Ave.

One Hundred and Second Ave.

One Hundred and Third Ave.

One Hundred and Fourth Ave.

One Hundred and Fifth Ave.

One Hundred and Sixth Ave.

One Hundred and Seventh Ave.

One Hundred and Eighth Ave.

One Hundred and Ninth Ave.

One Hundred and Tenth Ave.

One Hundred and Eleventh Ave.

One Hundred and Twelfth Ave.

One Hundred and Thirteenth Ave.

One Hundred and Fourteenth Ave.

One Hundred and Fifteenth Ave.

One Hundred and Sixteenth Ave.

One Hundred and Seventeenth Ave.

One Hundred and Eighteenth Ave.

One Hundred and Nineteenth Ave.

One Hundred and Twentieth Ave.

One Hundred and Twenty-first Ave.

One Hundred and Twenty-second Ave.

One Hundred and Twenty-third Ave.

One Hundred and Twenty-fourth Ave.

One Hundred and Twenty-fifth Ave.

One Hundred and Twenty-sixth Ave.

One Hundred and Twenty-seventh Ave.

One Hundred and Twenty-eighth Ave.

One Hundred and Twenty-ninth Ave.

One Hundred and Thirtieth Ave.

One Hundred and Thirty-first Ave.

One Hundred and Thirty-second Ave.

One Hundred and Thirty-third Ave.

One Hundred and Thirty-fourth Ave.

One Hundred and Thirty-fifth Ave.

One Hundred and Thirty-sixth Ave.

One Hundred and Thirty-seventh Ave.

One Hundred and Thirty-eighth Ave.

One Hundred and Thirty-ninth Ave.

One Hundred and Fortieth Ave.

One Hundred and Forty-first Ave.

One Hundred and Forty-second Ave.

One Hundred and Forty-third Ave.

One Hundred and Forty-fourth Ave.

One Hundred and Forty-fifth Ave.

One Hundred and Forty-sixth Ave.

One Hundred and Forty-seventh Ave.

One Hundred and Forty-eighth Ave.

One Hundred and Forty-ninth Ave.

One Hundred and Fiftieth Ave.

One Hundred and Fifty-first Ave.

One Hundred and Fifty-second Ave.

One Hundred and Fifty-third Ave.

One Hundred and Fifty-fourth Ave.

One Hundred and Fifty-fifth Ave.

One Hundred and Fifty-sixth Ave.

One Hundred and Fifty-seventh Ave.

One Hundred and Fifty-eighth Ave.

One Hundred and Fifty-ninth Ave.

One Hundred and Sixtieth Ave.

One Hundred and Sixty-first Ave.

One Hundred and Sixty-second Ave.

One Hundred and Sixty-third Ave.

One Hundred and Sixty-fourth Ave.

One Hundred and Sixty-fifth Ave.

One Hundred and Sixty-sixth Ave.

One Hundred and Sixty-seventh Ave.

One Hundred and Sixty-eighth Ave.

One Hundred and Sixty-ninth Ave.

One Hundred and Seventieth Ave.

One Hundred and Seventy-first Ave.

One Hundred and Seventy-second Ave.

One Hundred and Seventy-third Ave.

One Hundred and Seventy-fourth Ave.

One Hundred and Seventy-fifth Ave.

One Hundred and Seventy-sixth Ave.

One Hundred and Seventy-seventh Ave.

One Hundred and Seventy-eighth Ave.

One Hundred and Seventy-ninth Ave.

One Hundred and Eightieth Ave.

One Hundred and Eighty-first Ave.

One Hundred and Eighty-second Ave.

One Hundred and Eighty-third Ave.

One Hundred and Eighty-fourth Ave.

One Hundred and Eighty-fifth Ave.

One Hundred and Eighty-sixth Ave.

One Hundred and Eighty-seventh Ave.

One Hundred and Eighty-eighth Ave.

One Hundred and Eighty-ninth Ave.

One Hundred and Ninetieth Ave.

One Hundred and Ninety-first Ave.

One Hundred and Ninety-second Ave.

One Hundred and Ninety-third Ave.

One Hundred and Ninety-fourth Ave.

One Hundred and Ninety-fifth Ave.

One Hundred and Ninety-sixth Ave.

One Hundred and Ninety-seventh Ave.

One Hundred and Ninety-eighth Ave.

One Hundred and Ninety-ninth Ave.

Two Hundredth Ave.

Two Hundred and First Ave.

Two Hundred and Second Ave.

Two Hundred and Third Ave.

Two Hundred and Fourth Ave.

Two Hundred and Fifth Ave.

Two Hundred and Sixth Ave.

Two Hundred and Seventh Ave.

Two Hundred and Eighth Ave.

Two Hundred and Ninth Ave.

Two Hundred and Tenth Ave.

Two Hundred and Eleventh Ave.

Two Hundred and Twelfth Ave.

Two Hundred and Thirteenth Ave.

Two Hundred and Fourteenth Ave.

Two Hundred and Fifteenth Ave.

Two Hundred and Sixteenth Ave.

Two Hundred and Seventeenth Ave.

Two Hundred and Eighteenth Ave.

Two Hundred and Nineteenth Ave.

Two Hundred and Twentieth Ave.

Two Hundred and Twenty-first Ave.

Two Hundred and Twenty-second Ave.

Two Hundred and Twenty-third Ave.

Two Hundred and Twenty-fourth Ave.

Two Hundred and Twenty-fifth Ave.

Two Hundred and Twenty-sixth Ave.

Two Hundred and Twenty-seventh Ave.

Two Hundred and Twenty-eighth Ave.

Two Hundred and Twenty-ninth Ave.

Two Hundred and Thirtieth Ave.

Two Hundred and Thirty-first Ave.

Two Hundred and Thirty-second Ave.

Two Hundred and Thirty-third Ave.

Two Hundred and Thirty-fourth Ave.

Two Hundred and Thirty-fifth Ave.

Two Hundred and Thirty-sixth Ave.

Two Hundred and Thirty-seventh Ave.

Two Hundred and Thirty-eighth Ave.

Two Hundred and Thirty-ninth Ave.

Two Hundred and Fortieth Ave.

Two Hundred and Forty-first Ave.

Two Hundred and Forty-second Ave.

Two Hundred and Forty-third Ave.

Two Hundred and Forty-fourth Ave.

Two Hundred and Forty-fifth Ave.

Two Hundred and Forty-sixth Ave.

Two Hundred and Forty-seventh Ave.

Two Hundred and Forty-eighth Ave.

Two Hundred and Forty-ninth Ave.

Two Hundred and Fiftieth Ave.

Two Hundred and Fifty-first Ave.

Two Hundred and Fifty-second Ave.

Two Hundred and Fifty-third Ave.

Two Hundred and Fifty-fourth Ave.

Two Hundred and Fifty-fifth Ave.

Two Hundred and Fifty-sixth Ave.

Two Hundred and Fifty-seventh Ave.

Two Hundred and Fifty-eighth Ave.

Two Hundred and Fifty-ninth Ave.

Two Hundred and Sixtieth Ave.

Two Hundred and Sixty-first Ave.

Two Hundred and Sixty-second Ave.

Two Hundred and Sixty-third Ave.

Two Hundred and Sixty-fourth Ave.

Two Hundred and Sixty-fifth Ave.

Two Hundred and Sixty-sixth Ave.

Two Hundred and Sixty-seventh Ave.

Two Hundred and Sixty-eighth Ave.

Two Hundred and Sixty-ninth Ave.

Two Hundred and Seventieth Ave.

Two Hundred and Seventy-first Ave.

Two Hundred and Seventy-second Ave.

Two Hundred and Seventy-third Ave.

Two Hundred and Seventy-fourth Ave.

Two Hundred and Seventy-fifth Ave.

Two Hundred and Seventy-sixth Ave.

Two Hundred and Seventy-seventh Ave.

Two Hundred and Seventy-eighth Ave.

Two Hundred and Seventy-ninth Ave.

Two Hundred and Eightieth Ave.

Two Hundred and Eighty-first Ave.

Two Hundred and Eighty-second Ave.

Two Hundred and Eighty-third Ave.

Two Hundred and Eighty-fourth Ave.

Two Hundred and Eighty-fifth Ave.

Two Hundred and Eighty-sixth Ave.

Two Hundred and Eighty-seventh Ave.

Two Hundred and Eighty-eighth Ave.

Two Hundred and Eighty-ninth Ave.

Two Hundred and Ninetieth Ave.

Two Hundred and Ninety-first Ave.

Two Hundred and Ninety-second Ave.

Two Hundred and Ninety-third Ave.

Two Hundred and Ninety-fourth Ave.

Two Hundred and Ninety-fifth Ave.

Two Hundred and Ninety-sixth Ave.

Two Hundred and Ninety-seventh Ave.

Two Hundred and Ninety-eighth Ave.

Two Hundred and Ninety-ninth Ave.

Three Hundredth Ave.

Three Hundred and First Ave.

Three Hundred and Second Ave.

Three Hundred and Third Ave.

Three Hundred and Fourth Ave.

Three Hundred and Fifth Ave.

Three Hundred and Sixth Ave.

Three Hundred and Seventh Ave.

Three Hundred and Eighth Ave.

Three Hundred and Ninth Ave.

Three Hundred and Tenth Ave.

Three Hundred and Eleventh Ave.

Three Hundred and Twelfth Ave.

Three Hundred and Thirteenth Ave.

Three Hundred and Fourteenth Ave.

Three Hundred and Fifteenth Ave.

Three Hundred and Sixteenth Ave.

Three Hundred and Seventeenth Ave.

Three Hundred and Eighteenth Ave.

Three Hundred and Nineteenth Ave.

Three Hundred and Twentieth Ave.

Three Hundred and Twenty-first Ave.

Three Hundred and Twenty-second Ave.

Three Hundred and Twenty-third Ave.

Three Hundred and Twenty-fourth Ave.

Three Hundred and Twenty-fifth Ave.

Three Hundred and Twenty-sixth Ave.

Three Hundred and Twenty-seventh Ave.

Three Hundred and Twenty-eighth Ave.

Three Hundred and Twenty-ninth Ave.

Three Hundred and Thirtieth Ave.

Three Hundred and Thirty-first Ave.

Three Hundred and Thirty-second Ave.

Three Hundred and Thirty-third Ave.

Three Hundred and Thirty-fourth Ave.

Three Hundred and Thirty-fifth Ave.

Three Hundred and Thirty-sixth Ave.

Three Hundred and Thirty-seventh Ave.

Three Hundred and Thirty-eighth Ave.

Three Hundred and Thirty-ninth Ave.

Three Hundred and Fortieth Ave.

Three Hundred and Forty-first Ave.

Three Hundred and Forty-second Ave.

Three Hundred and Forty-third Ave.

Three Hundred and Forty-fourth Ave.

Three Hundred and Forty-fifth Ave.

Three Hundred and Forty-sixth Ave.

Three Hundred and Forty-seventh Ave.

Three Hundred and Forty-eighth Ave.

Three Hundred and Forty-ninth Ave.

Three Hundred and Fiftieth Ave.

Three Hundred and Fifty-first Ave.

Three Hundred and Fifty-second Ave.

Three Hundred and Fifty-third Ave.

Three Hundred and Fifty-fourth Ave.

Three Hundred and Fifty-fifth Ave.

Three Hundred and Fifty-sixth Ave.

Three Hundred and Fifty-seventh Ave.

Three Hundred and Fifty-eighth Ave.

Three Hundred and Fifty-ninth Ave.

Three Hundred and Sixtieth Ave.

Three Hundred and Sixty-first Ave.

Three Hundred and Sixty-second Ave.

Three Hundred and Sixty-third Ave.

Three Hundred and Sixty-fourth Ave.

Three Hundred and Sixty-fifth Ave.

Three Hundred and Sixty-sixth Ave.

Three Hundred and Sixty-seventh Ave.

Three Hundred and Sixty-eighth Ave.

Three Hundred and Sixty-ninth Ave.

Three Hundred and Seventieth Ave.

Three Hundred and Seventy-first Ave.

Three Hundred and Seventy-second Ave.

Three Hundred and Seventy-third Ave.

Three Hundred and Seventy-fourth Ave.

Three Hundred and Seventy-fifth Ave.

Three Hundred and Seventy-sixth Ave.

Three Hundred and Seventy-seventh Ave.

Three Hundred and Seventy-eighth Ave.

Three Hundred and Seventy-ninth Ave.

Three Hundred and Eightieth Ave.

Three Hundred and Eighty-first Ave.

Three Hundred and Eighty-second Ave.

Three Hundred and Eighty-third Ave.

Three Hundred and Eighty-fourth Ave.

Three Hundred and Eighty-fifth Ave.

Three Hundred and Eighty-sixth Ave.

Three Hundred and Eighty-seventh Ave.

Three Hundred and Eighty-eighth Ave.

Three Hundred and Eighty-ninth Ave.

Three Hundred and Ninetieth Ave.

Three Hundred and Ninety-first Ave.

Three Hundred and Ninety-second Ave.

Three Hundred and Ninety-third Ave.

Three Hundred and Ninety-fourth Ave.

Three Hundred and Ninety-fifth Ave.

Three Hundred and Ninety-sixth Ave.

Three Hundred and Ninety-seventh Ave.

Three Hundred and Ninety-eighth Ave.

Three Hundred and Ninety-ninth Ave.

Four Hundredth Ave.

Four Hundred and First Ave.

Four Hundred and Second Ave.

Four Hundred and Third Ave.

Four Hundred and Fourth Ave.

Four Hundred and Fifth Ave.

Four Hundred and Sixth Ave.

Four Hundred and Seventh Ave.

Four Hundred and Eighth Ave.

Four Hundred and Ninth Ave.

Four Hundred and Tenth Ave.

Four Hundred and Eleventh Ave.

Four Hundred and Twelfth Ave.

Four Hundred and Thirteenth Ave.

Four Hundred and Fourteenth Ave.

Four Hundred and Fifteenth Ave.

Four Hundred and Sixteenth Ave.

Four Hundred and Seventeenth Ave.

Four Hundred and Eighteenth Ave.

Four Hundred and Nineteenth Ave.

Four Hundred and Twentieth Ave.

Four Hundred and Twenty-first Ave.

Four Hundred and Twenty-second Ave.

Four Hundred and Twenty-third Ave.

Four Hundred and Twenty-fourth Ave.

Four Hundred and Twenty-fifth Ave.

Four Hundred and Twenty-sixth Ave.

Four Hundred and Twenty-seventh Ave.

Four Hundred and Twenty-eighth Ave.

Four Hundred and Twenty-ninth Ave.

Four Hundred and Thirtieth Ave.

Four Hundred and Thirty-first Ave.

Four Hundred and Thirty-second Ave.

Four Hundred and Thirty-third Ave.

Four Hundred and Thirty-fourth Ave.

Four Hundred and Thirty-fifth Ave.

Four Hundred and Thirty-sixth Ave.

Four Hundred and Thirty-seventh Ave.

Four Hundred and Thirty-eighth Ave.

Four Hundred and Thirty-ninth Ave.

Four Hundred and Fortieth Ave.

Four Hundred and Forty-first Ave.

Four Hundred and Forty-second Ave.

Four Hundred and Forty-third Ave.

Four Hundred and Forty-fourth Ave.

Four Hundred and Forty-fifth Ave.

Four Hundred and Forty-sixth Ave.

Four Hundred and Forty-seventh Ave.

Four Hundred and Forty-eighth Ave.

Four Hundred and Forty-ninth Ave.

Four Hundred and Fiftieth Ave.

Four Hundred and Fifty-first Ave.

Four Hundred and Fifty-second Ave.

Four Hundred and Fifty-third Ave.

Four Hundred and Fifty-fourth Ave.

Four Hundred and Fifty-fifth Ave.

Four Hundred and Fifty-sixth Ave.

Four Hundred and Fifty-seventh Ave.

Four Hundred and Fifty-eighth Ave.

Four Hundred and Fifty-ninth Ave.

Four Hundred and Sixtieth Ave.

Four Hundred and Sixty-first Ave.

Four Hundred and Sixty-second Ave.

Four Hundred and Sixty-third Ave.

Four Hundred and Sixty-fourth Ave.

Four Hundred and Sixty-fifth Ave.

Four Hundred and Sixty-sixth Ave.

Four Hundred and Sixty-seventh Ave.

Four Hundred and Sixty-eighth Ave.

Four Hundred and Sixty-ninth Ave.

Four Hundred and Seventieth Ave.

Four Hundred and Seventy-first Ave.

Four Hundred and Seventy-second Ave.

Four Hundred and Seventy-third Ave.

Four Hundred and Seventy-fourth Ave.

Four Hundred and Seventy-fifth Ave.

Four Hundred and Seventy-sixth Ave.

Four Hundred and Seventy-seventh Ave.

Four Hundred and Seventy-eighth Ave.

Four Hundred and Seventy-ninth Ave.

Four Hundred and Eightieth Ave.

Four Hundred and Eighty-first Ave.

Four Hundred and Eighty-second Ave.

Four Hundred and Eighty-third Ave.

Four Hundred and Eighty-fourth Ave.

Four Hundred and Eighty-fifth Ave.

Four Hundred and Eighty-sixth Ave.

Four Hundred and Eighty-seventh Ave.

Four Hundred and Eighty-eighth Ave.

Four Hundred and Eighty-ninth Ave.

Four Hundred and Ninetieth Ave.

Four Hundred and Ninety-first Ave.

Four Hundred and Ninety-second Ave.

Four Hundred and Ninety-third Ave.

Four Hundred and Ninety-fourth Ave.

Four Hundred and Ninety-fifth Ave.

Four Hundred and Ninety-sixth Ave.

Four Hundred and Ninety-seventh Ave.

Four Hundred and Ninety-eighth Ave.

Four Hundred and Ninety-ninth Ave.

Five Hundredth Ave.

Five Hundred and First Ave.

Five Hundred and Second Ave.

Five Hundred and Third Ave.

Five Hundred and Fourth Ave.

Five Hundred and Fifth Ave.

Five Hundred and Sixth Ave.

Five Hundred and Seventh Ave.

Five Hundred and Eighth Ave.

Five Hundred and Ninth Ave.

Five Hundred and Tenth Ave.

Five Hundred and Eleventh Ave.

Five Hundred and Twelfth Ave.

Five Hundred and Thirteenth Ave.

Five Hundred and Fourteenth Ave.

Five Hundred and Fifteenth Ave.

Five Hundred and Sixteenth Ave.

Five Hundred and Seventeenth Ave.

Five Hundred and Eighteenth Ave.

Five Hundred and Nineteenth Ave.

Five Hundred and Twentieth Ave.

Five Hundred and Twenty-first Ave.

Five Hundred and Twenty-second Ave.

Five Hundred and Twenty-third Ave.

Five Hundred and Twenty-fourth Ave.

Five Hundred and Twenty-fifth Ave.

Five Hundred and Twenty-sixth Ave.

Five Hundred and Twenty-seventh Ave.

Five Hundred and Twenty-eighth Ave.

Five Hundred and Twenty-ninth Ave.

Five Hundred and Thirtieth Ave.

Five Hundred and Thirty-first Ave.

Five Hundred and Thirty-second Ave.

Five Hundred and Thirty-third Ave.

Five Hundred and Thirty-fourth Ave.

Five Hundred and Thirty-fifth Ave.

Five Hundred and Thirty-sixth Ave.

Five Hundred and Thirty-seventh Ave.

Five Hundred and Thirty-eighth Ave.

Five Hundred and Thirty-ninth Ave.

Five Hundred and Fortieth Ave.

Five Hundred and Forty-first Ave.

Five Hundred and Forty-second Ave.

Five Hundred and Forty-third Ave.

Five Hundred and Forty-fourth Ave.

Five Hundred and Forty-fifth Ave.

Five Hundred and Forty-sixth Ave.

Five Hundred and Forty-seventh Ave.

Five Hundred and Forty-eighth Ave.

Five Hundred and Forty-ninth Ave.

Five Hundred and Fiftieth Ave.

Five Hundred and Fifty-first Ave.

Five Hundred and Fifty-second Ave.

Five Hundred and Fifty-third Ave.

Five Hundred and Fifty-fourth Ave.

Five Hundred and Fifty-fifth Ave.

Five Hundred and Fifty-sixth Ave.

Five Hundred and Fifty-seventh Ave.

Five Hundred and Fifty-eighth Ave.

Five Hundred and Fifty-ninth Ave.

Five Hundred and Sixtieth Ave.

Five Hundred and Sixty-first Ave.

Five Hundred and Sixty-second Ave.

Five Hundred and Sixty-third Ave.

Five Hundred and Sixty-fourth Ave.

Five Hundred and Sixty-fifth Ave.

Five Hundred and Sixty-sixth Ave.

Five Hundred and Sixty-seventh Ave.

Five Hundred and Sixty-eighth Ave.

Five Hundred and Sixty-ninth Ave.

Five Hundred and Seventieth Ave.

Five Hundred and Seventy-first Ave.

Five Hundred and Seventy-second Ave.

Five Hundred and Seventy-third Ave.

Five Hundred and Seventy-fourth Ave.

Five Hundred and Seventy-fifth Ave.

Five Hundred and Seventy-sixth Ave.

Five Hundred and Seventy-seventh Ave.

Five Hundred and Seventy-eighth Ave.

Five Hundred and Seventy-ninth Ave.

Five Hundred and Eightieth Ave.

Five Hundred and Eighty-first Ave.

Five Hundred and Eighty-second Ave.

Five Hundred and Eighty-third Ave.

Five Hundred and Eighty-fourth Ave.

Five Hundred and Eighty-fifth Ave.

Five Hundred and Eighty-sixth Ave.

Five Hundred and Eighty-seventh Ave.

Five Hundred and Eighty-eighth Ave.

Five Hundred and Eighty-ninth Ave.

Five Hundred and Ninetieth Ave.

Five Hundred and Ninety-first Ave.

Five Hundred and Ninety-second Ave.

Five Hundred and Ninety-third Ave.

Five Hundred and Ninety-fourth Ave.

Five Hundred and Ninety-fifth Ave.

Five Hundred and Ninety-sixth Ave.

Five Hundred and Ninety-seventh Ave.

Five Hundred and Ninety-eighth Ave.

Five Hundred and Ninety-ninth Ave.

Six Hundredth Ave.

Six Hundred and First Ave.

Six Hundred and Second Ave.

Six Hundred and Third Ave.

Six Hundred and Fourth Ave.

Six Hundred and Fifth Ave.

Six Hundred and Sixth Ave.

Six Hundred and Seventh Ave.

Six Hundred and Eighth Ave.

Six Hundred and Ninth Ave.

Six Hundred and Tenth Ave.

Six Hundred and Eleventh Ave.

Six Hundred and Twelfth Ave.

Six Hundred and Thirteenth Ave.

Six Hundred and Fourteenth Ave.

Six Hundred and Fifteenth Ave.

Six Hundred and Sixteenth Ave.

Six Hundred and Seventeenth Ave.

Six Hundred and Eighteenth Ave.

Six Hundred and Nineteenth Ave.

Six Hundred and Twentieth Ave.

Six Hundred and Twenty-first Ave.

Six Hundred and Twenty-second Ave.

Six Hundred and Twenty-third Ave.

Six Hundred and Twenty-fourth Ave.

Six Hundred and Twenty-fifth Ave.

Six Hundred and Twenty-sixth Ave.

Six Hundred and Twenty-seventh Ave.

Six Hundred and Twenty-eighth Ave.

Six Hundred and Twenty-ninth Ave.

Six Hundred and Thirtieth Ave.

Six Hundred and Thirty-first Ave.

Six Hundred and Thirty-second Ave.

Six Hundred and Thirty-third Ave.

Six Hundred and Thirty-fourth Ave.

Six Hundred and Thirty-fifth Ave.

Six Hundred and Thirty-sixth Ave.

Six Hundred and Thirty-seventh Ave.

Six Hundred and Thirty-eighth Ave.

Six Hundred and Thirty-ninth Ave.

Six Hundred and Fortieth Ave.

Six Hundred and Forty-first Ave.

Six Hundred and Forty-second Ave.

Six Hundred and Forty-third Ave.

Six Hundred and Forty-fourth Ave.

Six Hundred and Forty-fifth Ave.

Six Hundred and Forty-sixth Ave.

Six Hundred and Forty-seventh Ave.

Six Hundred and Forty-eighth Ave.

Six Hundred and Forty-ninth Ave.

Six Hundred and Fiftieth Ave.

Six Hundred and Fifty-first Ave.

Six Hundred and Fifty-second Ave.

Six Hundred and Fifty-third Ave.

Six Hundred and Fifty-fourth Ave.

Six Hundred and Fifty-fifth Ave.

Six Hundred and Fifty-sixth Ave.

Six Hundred and Fifty-seventh Ave.

Six Hundred and Fifty-eighth Ave.

Six Hundred and Fifty-ninth Ave.

Six Hundred and Sixtieth Ave.

Six Hundred and Sixty-first Ave.

Six Hundred and Sixty-second Ave.

Six Hundred and Sixty-third Ave.

Six Hundred and Sixty-fourth Ave.

Six Hundred and Sixty-fifth Ave.

Six Hundred and Sixty-sixth Ave.

Six Hundred and Sixty-seventh Ave.

Six Hundred and Sixty-eighth Ave.

Six Hundred and Sixty-ninth Ave.

Six Hundred and Seventieth Ave.

Six Hundred and Seventy-first Ave.

Six Hundred and Seventy-second Ave.

Six Hundred and Seventy-third Ave.

Six Hundred and Seventy-fourth Ave.

Six Hundred and Seventy-fifth Ave.

Six Hundred and Seventy-sixth Ave.

Six Hundred and Seventy-seventh Ave.

Six Hundred and Seventy-eighth Ave.

Six Hundred and Seventy-ninth Ave.

Six Hundred and Eightieth Ave.

Six Hundred and Eighty-first Ave.

Six Hundred and Eighty-second Ave.

Six Hundred and Eighty-third Ave.

Six Hundred and Eighty-fourth Ave.

Six Hundred and Eighty-fifth Ave.

Six Hundred and Eighty-sixth Ave.

Six Hundred and Eighty-seventh Ave.

Six Hundred and Eighty-eighth Ave.

Six Hundred and Eighty-ninth Ave.

Six Hundred and Ninetieth Ave.

Six Hundred and Ninety-first Ave.

Six Hundred and Ninety-second Ave.

Six Hundred and Ninety-third Ave.

Six Hundred and Ninety-fourth Ave.

Six Hundred and Ninety-fifth Ave.

Six Hundred and Ninety-sixth Ave.

Six Hundred and Ninety-seventh Ave.

Six Hundred and Ninety-eighth Ave.

Six Hundred and Ninety-ninth Ave.

Seven Hundredth Ave.

Seven Hundred and First Ave.

Seven Hundred and Second Ave.

Seven Hundred and Third Ave.

Seven Hundred and Fourth Ave.

Seven Hundred and Fifth Ave.

Seven Hundred and Sixth Ave.

Seven Hundred and Seventh Ave.

Seven Hundred and Eighth Ave.

Seven Hundred and Ninth Ave.

Seven Hundred and Tenth Ave.

Seven Hundred and Eleventh Ave.

Seven Hundred and Twelfth Ave.

Seven Hundred and Thirteenth Ave.

Seven Hundred and Fourteenth Ave.

Seven Hundred and Fifteenth Ave.

Seven Hundred and Sixteenth Ave.

Seven Hundred and Seventeenth Ave.

Seven Hundred and Eighteenth Ave.

Seven Hundred and Nineteenth Ave.

Seven Hundred and Twentieth Ave.

Seven Hundred and Twenty-first Ave.

Seven Hundred and Twenty-second Ave.

Seven Hundred and Twenty-third Ave.

Seven Hundred and Twenty-fourth Ave.

Seven Hundred and Twenty-fifth Ave.

Seven Hundred and Twenty-sixth Ave.

Seven Hundred and Twenty-seventh Ave.

Seven Hundred and Twenty-eighth Ave.

Seven Hundred and Twenty-ninth Ave.

Seven Hundred and Thirtieth Ave.

Seven Hundred and Thirty-first Ave.

Seven Hundred and Thirty-second Ave.

Seven Hundred and Thirty-third Ave.

Seven Hundred and Thirty-fourth Ave.

Seven Hundred and Thirty-fifth Ave.

Seven Hundred and Thirty-sixth Ave.

Seven Hundred and Thirty-seventh Ave.

Seven Hundred and Thirty-eighth Ave.

Seven Hundred and Thirty-ninth Ave.

Seven Hundred and Fortieth Ave.

Seven Hundred and Forty-first Ave.

Seven Hundred and Forty-second Ave.

Seven Hundred and Forty-third Ave.

Seven Hundred and Forty-fourth Ave.

Seven Hundred and Forty-fifth Ave.

Seven Hundred and Forty-sixth Ave.

Seven Hundred and Forty-seventh Ave.

Seven Hundred and Forty-eighth Ave.

Seven Hundred and Forty-ninth Ave.

Seven Hundred and Fiftieth Ave.

Seven Hundred and Fifty-first Ave.

Seven Hundred and Fifty-second Ave.

Seven Hundred and Fifty-third Ave.

Seven Hundred and Fifty-fourth Ave.

Seven Hundred and Fifty-fifth Ave.

Seven Hundred and Fifty-sixth Ave.

Seven Hundred and Fifty-seventh Ave.

Seven Hundred and Fifty-eighth Ave.

Seven Hundred and Fifty-ninth Ave.

Seven Hundred and Sixtieth Ave.

Seven Hundred and Sixty-first Ave.

Seven Hundred and Sixty-second Ave.

Seven Hundred and Sixty-third Ave.

Seven Hundred and Sixty-fourth Ave.

Seven Hundred and Sixty-fifth Ave.

Seven Hundred and Sixty-sixth Ave.

Seven Hundred and Sixty-seventh Ave.

Seven Hundred and Sixty-eighth Ave.

Seven Hundred and Sixty-ninth Ave.

Seven Hundred and Seventieth Ave.

Seven Hundred and Seventy-first Ave.

Seven Hundred and Seventy-second Ave.

Seven Hundred and Seventy-third Ave.

Seven Hundred and Seventy-fourth Ave.

Seven Hundred and Seventy-fifth Ave.

Seven Hundred and Seventy-sixth Ave.

Seven Hundred and Seventy-seventh Ave.

Seven Hundred and Seventy-eighth Ave.

Seven Hundred and Seventy-ninth Ave.

Seven Hundred and Eightieth Ave.

Seven Hundred and Eighty-first Ave.

Seven Hundred and Eighty-second Ave.

Seven Hundred and Eighty-third Ave.

Seven Hundred and Eighty-fourth Ave.

Seven Hundred and Eighty-fifth Ave.

Seven Hundred and Eighty-sixth Ave.

Seven Hundred and Eighty-seventh Ave.

Seven Hundred and Eighty-eighth Ave.

Seven Hundred and Eighty-ninth Ave.

Seven Hundred and Ninetieth Ave.

Seven Hundred and Ninety-first Ave.

Seven Hundred and Ninety-second Ave.

Seven Hundred and Ninety-third Ave.

Seven Hundred and Ninety-fourth Ave.

Seven Hundred and Ninety-fifth Ave.

Seven Hundred and Ninety-sixth Ave.

Seven Hundred and Ninety-seventh Ave.

Seven Hundred and Ninety-eighth Ave.

Seven Hundred and Ninety-ninth Ave.

Eight Hundredth Ave.

Eight Hundred and First Ave.

Eight Hundred and Second Ave.

Eight Hundred and Third Ave.

Eight Hundred and Fourth Ave.

Eight Hundred and Fifth Ave.

Eight Hundred and Sixth Ave.

Eight Hundred and Seventh Ave.

Eight Hundred and Eighth Ave.

Eight Hundred and Ninth Ave.

Eight Hundred and Tenth Ave.

Eight Hundred and Eleventh Ave.

Eight Hundred and Twelfth Ave.

Eight Hundred and Thirteenth Ave.

Eight Hundred and Fourteenth Ave.

Eight Hundred and Fifteenth Ave.

Eight Hundred and Sixteenth Ave.

Eight Hundred and Seventeenth Ave.

Eight Hundred and Eighteenth Ave.

Eight Hundred and Nineteenth Ave.

Eight Hundred and Twentieth Ave.

Eight Hundred and Twenty-first Ave.

Eight Hundred and Twenty-second Ave.

Eight Hundred and Twenty-third Ave.

Eight Hundred and Twenty-fourth Ave.

Eight Hundred and Twenty-fifth Ave.

Eight Hundred and Twenty-sixth Ave.

Eight Hundred and Twenty-seventh Ave.

Eight Hundred and Twenty-eighth Ave.

Eight Hundred and Twenty-ninth Ave.

Eight Hundred and Thirtieth Ave.

Eight Hundred and Thirty-first Ave.

Eight Hundred and Thirty-second Ave.

Eight Hundred and Thirty-third Ave.

Eight Hundred and Thirty-fourth Ave.

Eight Hundred and Thirty-fifth Ave.

Eight Hundred and Thirty-sixth Ave.

Eight Hundred and Thirty-seventh Ave.

Eight Hundred and Thirty-eighth Ave.

Eight Hundred and Thirty-ninth Ave.

Eight Hundred and Fortieth Ave.

Eight Hundred and Forty-first Ave.

Eight Hundred and Forty-second Ave.

Eight Hundred and Forty-third Ave.

Eight Hundred and Forty-fourth Ave.

Eight Hundred and Forty-fifth Ave.

Eight Hundred and Forty-sixth Ave.

Eight Hundred and Forty-seventh Ave.

Eight Hundred and Forty-eighth Ave.

Eight Hundred and Forty-ninth Ave.

Eight Hundred and Fiftieth Ave.

Eight Hundred and Fifty-first Ave.

Eight Hundred and Fifty-second Ave.

Eight Hundred and Fifty-third Ave.

Eight Hundred and Fifty-fourth Ave.

Eight Hundred and Fifty-fifth Ave.

Eight Hundred and Fifty-sixth Ave.

Eight Hundred and Fifty-seventh Ave.

Eight Hundred and Fifty-eighth Ave.

Eight Hundred and Fifty-ninth Ave.

Eight Hundred and Sixtieth Ave.

Eight Hundred and Sixty-first Ave.

Eight Hundred and Sixty-second Ave.

Eight Hundred and Sixty-third Ave.

Eight Hundred and Sixty-fourth Ave.

Eight Hundred and Sixty-fifth Ave.

Eight Hundred and Sixty-sixth Ave.

Eight Hundred and Sixty-seventh Ave.

Eight Hundred and Sixty-eighth Ave.

Eight Hundred and Sixty-ninth Ave.

Eight Hundred and Seventieth Ave.

Eight Hundred and Seventy-first Ave.

Eight Hundred and Seventy-second Ave.

Eight Hundred and Seventy-third Ave.

Eight Hundred and Seventy-fourth Ave.

Eight Hundred and Seventy-fifth Ave.

Eight Hundred and Seventy-sixth Ave.

Eight Hundred and Seventy-seventh Ave.

Eight Hundred and Seventy-eighth Ave.

Eight Hundred and Seventy-ninth Ave.

Eight Hundred and Eightieth Ave.

Eight Hundred and Eighty-first Ave.

Eight Hundred and Eighty-second Ave.

Eight Hundred and Eighty-third Ave.

Eight Hundred and Eighty-fourth Ave.

Eight Hundred and Eighty-fifth Ave.

Eight Hundred and Eighty-sixth Ave.

Eight Hundred and Eighty-seventh Ave.

Eight Hundred and Eighty-eighth Ave.

Eight Hundred and Eighty-ninth Ave.

Eight Hundred and Ninetieth Ave.

Eight Hundred and Ninety-first Ave.

Eight Hundred and Ninety-second Ave.

Eight Hundred and Ninety-third Ave.

Eight Hundred and Ninety-fourth Ave.

Eight Hundred and Ninety-fifth Ave.

Eight Hundred and Ninety-sixth Ave.

Eight Hundred and Ninety-seventh Ave.

Eight Hundred and Ninety-eighth Ave.

Eight Hundred and Ninety



Fields Land
N. Y. P. & Boston R. R. Co. Land
New Hospital Land
C. B. & A. B. Manchesters Land
Wm Bogmans Land
Old Hospital Land
Old Hospital
Bleach House
Bleach House Pond
Dry House
N. Y. P. & Boston R. R. Road
Pawtuxet Turnpike
of the Hospital Land, belonging to the
CITY OF PROVIDENCE
Surveyed and plotted Aug. 1838 by Benoni Lockwood.
Copied June 1st 1852
By
Barbarth Haines
Scale 60 Ps to an inch
This plat was originally [illegible] September 1838 by Richard McField City Clk, by a resolution of the City [illegible] Passed May 20th 1852 the City Clerk was directed to have the plats [illegible] No 2 copies and the originals preserved
Witness [illegible] Albert Valentine City Clerk
Note This plat was taken by direction of the Board of Aldermen of the City of Providence
Benoni Lockwood

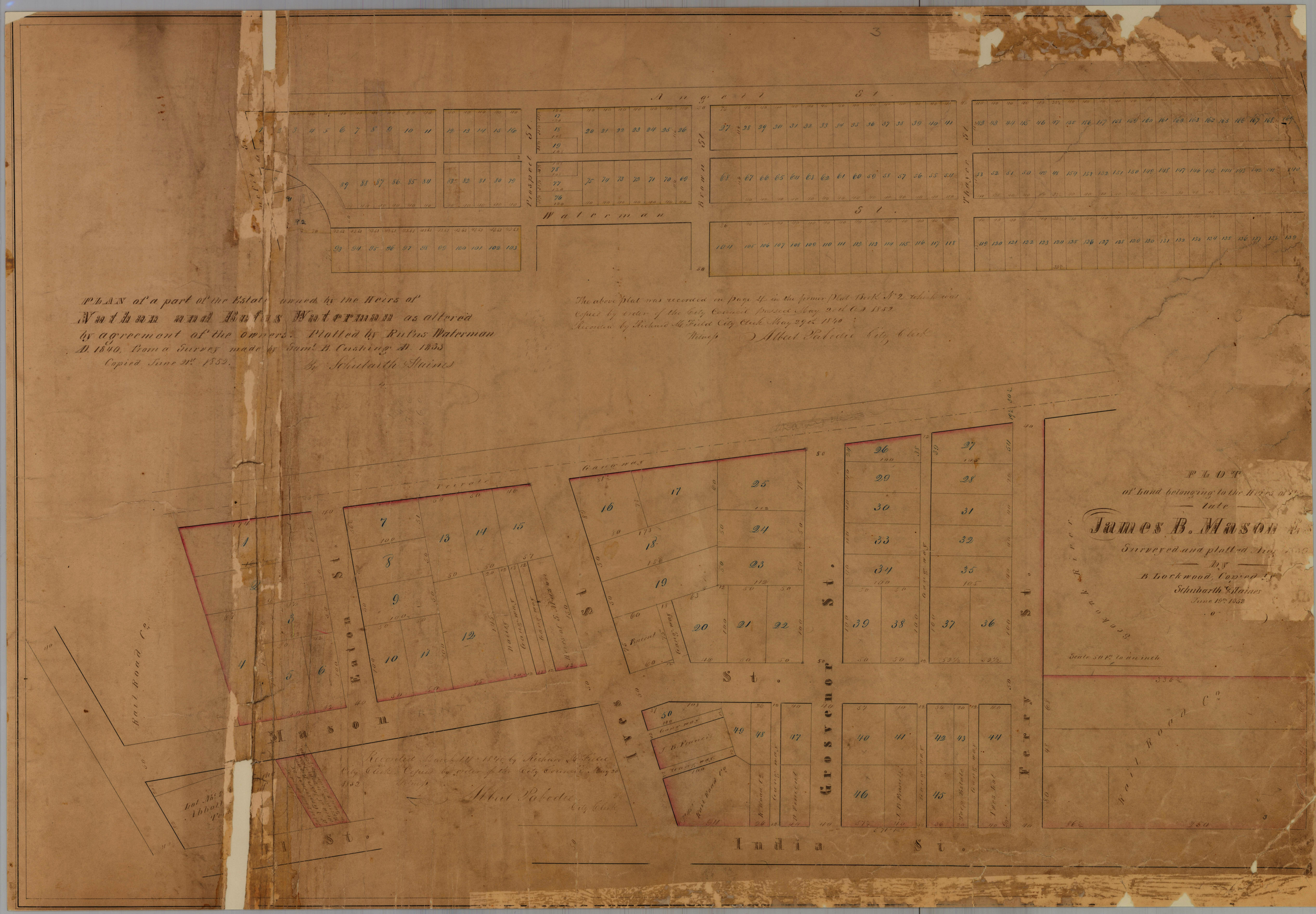

Angell St.
Prospect St.
Brown St.
Thayer St.
Waterman St.
PLAN of a part of the Estate owned by the Heirs of
Nathan and Rufus Waterman as altered
by agreement of the owners. Plotted by Rufus Waterman
A.D. 1840, from a Survey made by Saml. B. Cushing A.D. 1833
Copied June 21st 1852.
By Schubarth & Haines
The above plat was recorded on page 4 in the former Plat Book No 2 which was
Copied by order of the City Council passed May 20th A.D. 1852
Recorded by Richard M. Field City Clerk May 29th 1840
Witness Albert Pabodie City Clerk
Private Gangway
Eaton St.
Mason St.
Ives St.
Grosvenor St.
Ferry St.
Rail Road Co.
India St.
Scekonk River
Scale 50 ft. to an inch
Recorded March 14th 1840 by Richard M. Field
City Clerk. Copied by order of the City Council May 20
1852
Witness
Albert Pabodie
City Clerk
PLOT
of Land belonging to the Heirs of the
late
James B. Mason
Surveyed and plotted Aug 1839
by
B. Lockwood, Copied by
Schubarth & Haines
June 19th 1852

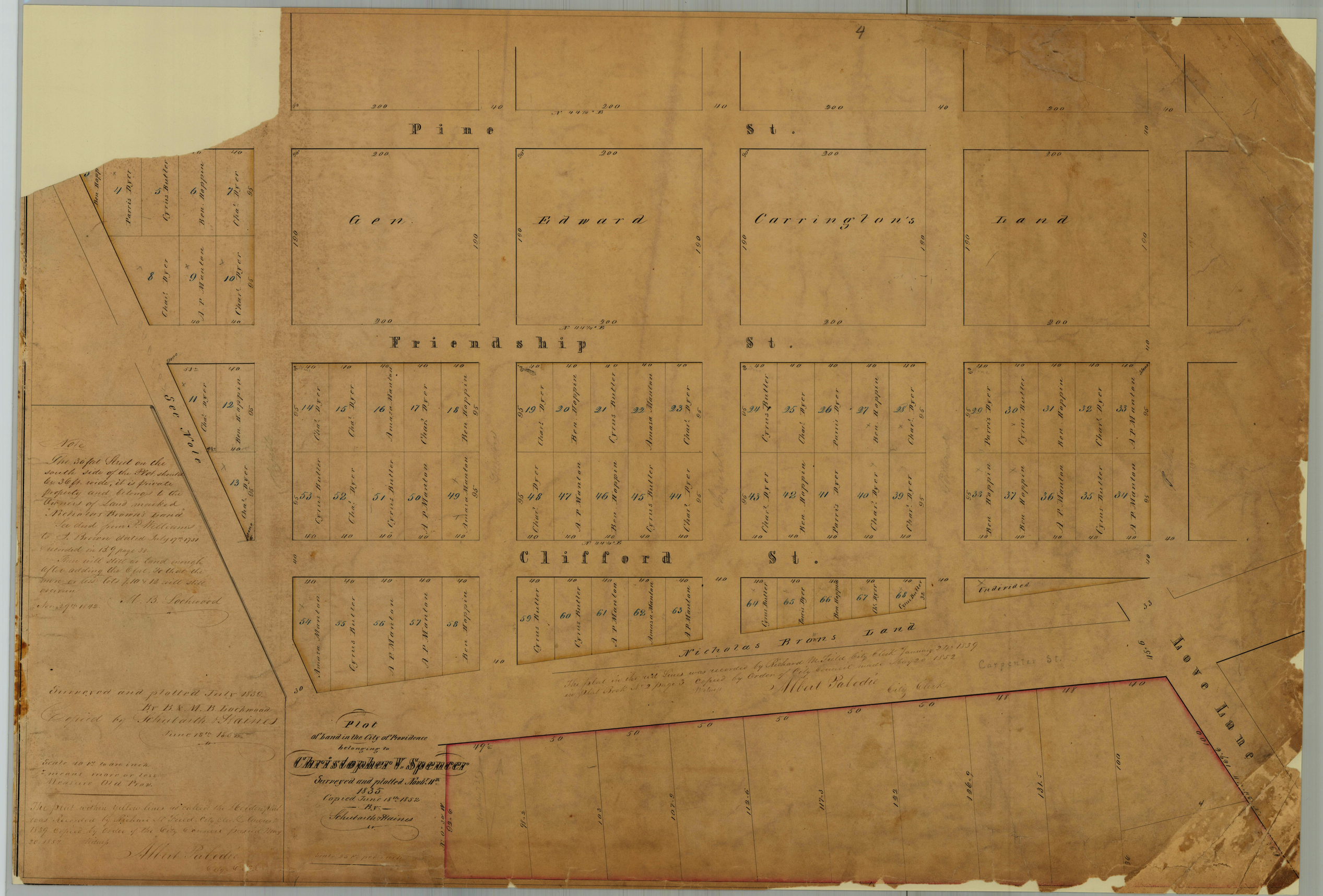
4
Pine St.
Gen.
Edward
Carrington's
Land
Friendship St.
Clifford St.
Nicholas Browns Land
Love Lane
Carpenter St.
See Note
Note
The 36 feet Street on the south side of the Plot should be 36 ft. wide, it is private property and belongs to the Owners of Land marked "Nicholas Brown's Land"
See deed from P. Williams to S. Brown dated July 17th 1751 & recorded in 13.9 page 33.
There will still be land enough after adding the 6 feet, so that the more or less lots 7, 10 & 12 will still overrun
Nov. 29th 1842.
M. B. Lockwood
Surveyed and plotted July 1839.
By B. & M. B. Lockwood
Copied by Schubarth & Haines
June 18th 1852.
Scale 40 ft. to an inch
± means more or less
Measure Old Prov.
The plat within yellow lines as called the Holden plat was Recorded by Richard M. Field City Clerk August 1839. Copied by Order of the City Council passed May 20 1852.
Witness
Albert Pabodie
City Clerk
Plot
of Land in the City of Providence
belonging to
Christopher V. Spencer
Surveyed and plotted Novbr. 11th
1835
Copied June 18th 1852
By
Schubarth & Haines
Scale 25 ft. per inch
The plat in the red lines was recorded by Richard M. Field City Clerk January 24th 1839 in Plat Book No. 2 page 3. Copied by Order of City Council made May 20 1852
Witness
Albert Pabodie
City Clerk

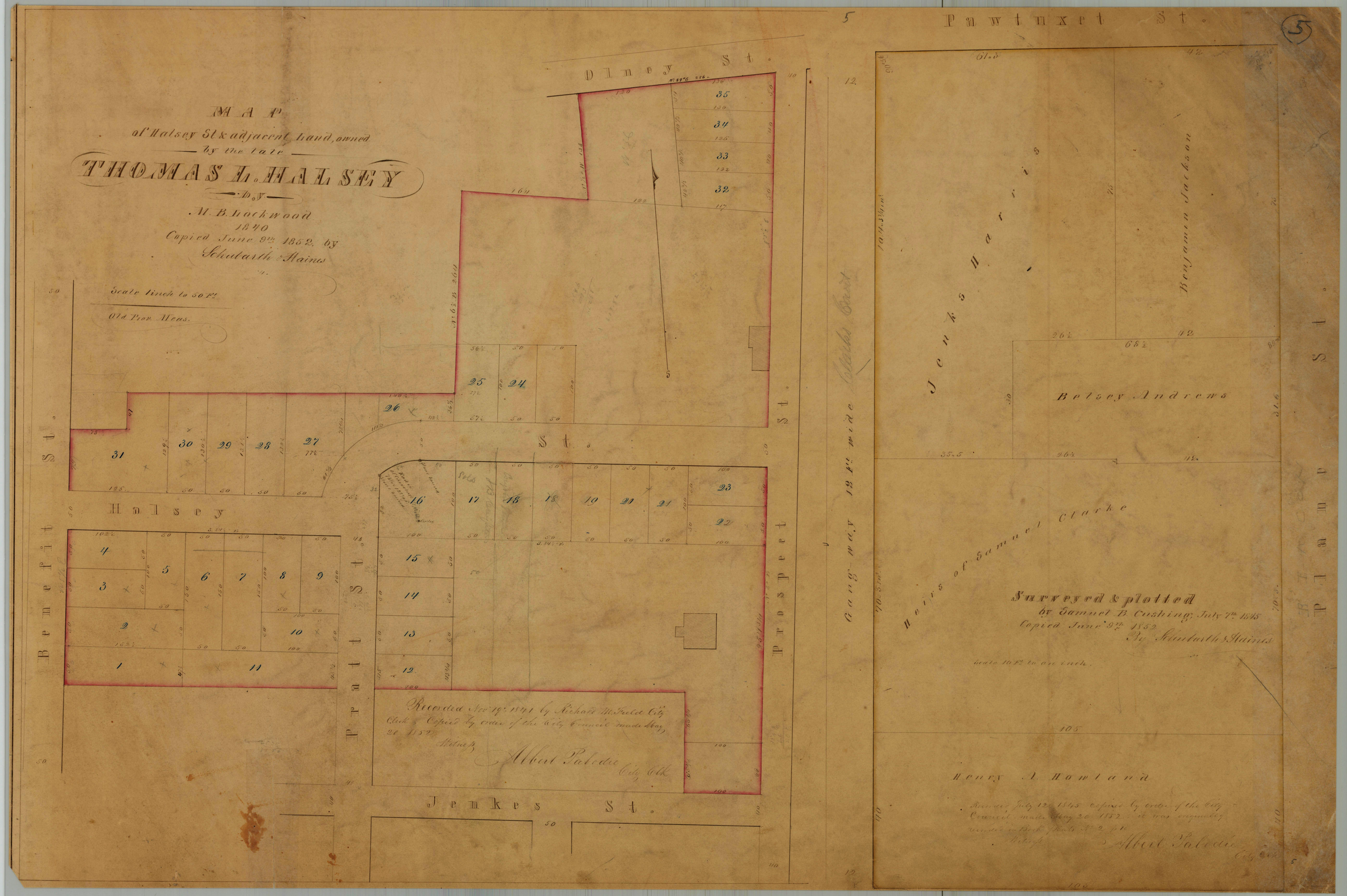
MAP
of Halsey St & adjacent Land, owned
by the late
THOMAS L. HALSEY
by
M. B. Lockwood
1840
Copied June 9th 1852, by
Schubarth & Haines
Scale 1 inch to 50 Ft.
Old Prov. Meas.
Olney St.
Pawtuxet St.
Halsey
Benefit St.
Pratt St.
Prospect St.
Jenkes St.
Gang-way 12 ft. wide Collarbs Court
Jenks Harris
Benjamin Jackson
Betsey Andrews
Heirs of Samuel Clarke
Henry A. Howland
Recorded Nov 19th 1841 by Richard M. Field City Clerk. Copied by order of the City Council made May 20 1852
Witness
Albert Palodie
City Clk
Surveyed & plotted
by Samuel B. Cushing, July 7th 1845
Copied June 9th 1852
By Schubarth & Haines
Scale 10 Ft. to an inch.
Recorded July 12 1845 copied by order of the City Council made May 20 1852. it was originally recorded in Book Plats No 2 p 10
Witness
Albert Palodie
City Clk

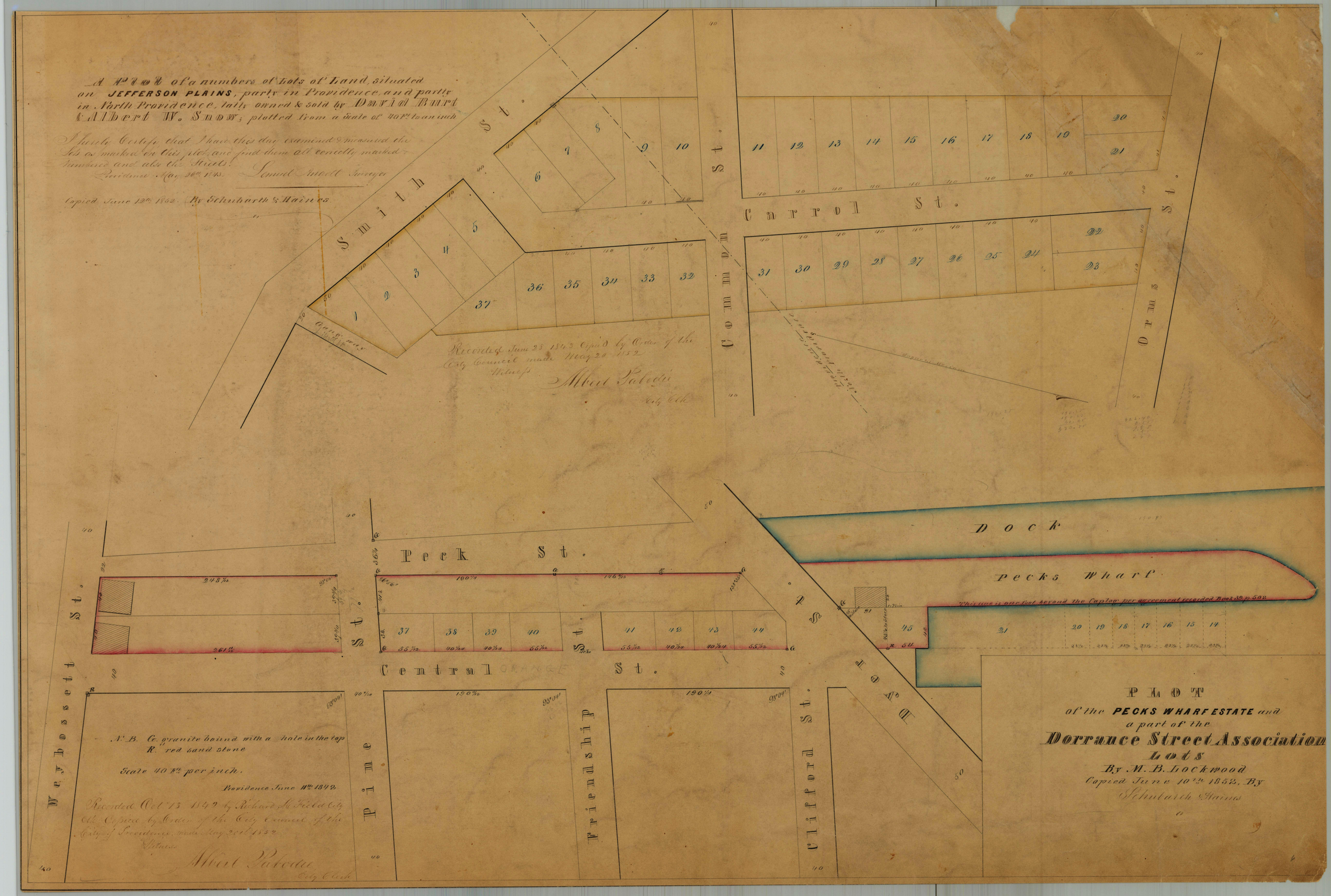
A Plot of a numbers of Lots of Land, situated on JEFFERSON PLAINS, party in Providence, and partly in North Providence, lately owned & sold by David Burt & Albert W. Snow; plotted from a Scale of 40 Ft. to an inch
I hereby Certify that I have this day examined & measured the Lots as marked on this plot, and find them all correctly marked & numbered and also the Streets.
Providence May 26th 1843. Lemuel Angell Surveyor
Copied June 12th 1852. By Schubarth & Haines.
Smith St.
Common St.
Carrol St.
Orms St.
Gangway
Recorded June 28 1843 Copied by Order of the City Council made May 20 1852
Witness
Albert Pabodie
City Clk
Peck St.
Central St.
Weybossett St.
Pine St.
Friendship St.
Clifford St.
Dyer St.
Dock
Pecks Wharf
This line is one foot beyond the Caplog per agreement recorded Book 39 p. 502
N. B. G. granite bound with a hole in the top
R. red sand stone
Scale 40 Ft. per inch.
Providence June 11th 1842
Recorded Oct 13 1842 by Richard M. Field City Clk Copied by Order of the City Council of the City of Providence made May 20th 1852
Witness
Albert Pabodie
City Clerk
PLOT
of the PECKS WHARF ESTATE and
a part of the
Dorrance Street Association
Lots
By M. B. Lockwood
Copied June 10th 1852, By
Schubarth & Haines

Plat of Land on Smiths Hill; (Being lots. 6 and 7. and part of lots 8 and 9 shown on plat in City Clerks office in Providence, in Book 2. Page 6) Showing the division line on the Northerly side of lots 6 & 7. and Westerly side of lot 7. as agreed upon by the adjoining owners, and defined by the Granite Bounds, marked on the plat and set in the ground under the direction of the Surveyor. 6th & 7th October. 1862.

Surveyed & Platted by H. A. DeWitt.

October 6th and 7th 1862.

Scale 20 ft to an inch U.S. measure.

All distances expressed in feet and decimals

We, the owners named, agree to the division line, as defined by the granite bounds set in the ground, and marked on this Plat; and further agree that the division fences shall be built and maintained in the following proportions, Viz.

from A to B. & D to B. by G. H. N. Bardeen.

from B to C ----- by E. S. Winsor. and

from C to D ---- by Adah Winsor.

Note. From A to B is 39.7 ft } = 75.05 ft

" D " K " 35.35 "

" B " G " 39.70 "

" C " D " 35.35 "

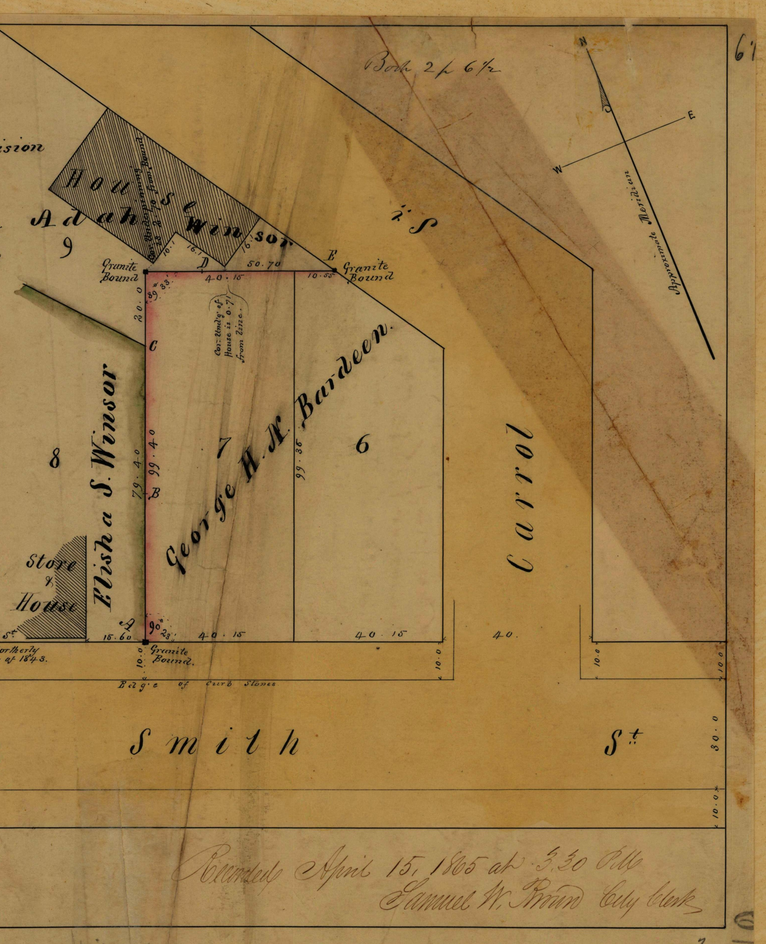

7

PLOT

—OF—

Lots of Land belonging to

— THE —

DEXTER DONATION

Surveyed and plotted Nov. 1843

— By —

Atwater & Schubarth

Copied June 30th 1852

— by —

Schubarth & Haines

Scale 80 Ft per inch

Recorded December 26 1843. Copied by Order of the City Council made May 20 1852.

Witness

Albert Palodii City Clerk

Note. G. Granite Stone with a hole drilled in the top

Henry Madison

Ann E. Carnes

Bridgham St.

Heirs of J. Mackie

J. W. Windsor

J. Bass

J. Bass

Wm G. Slack

R. Jackson

Hammond St.

Alley

Harrison St.

Dexter St.

High St.

Third St.

DEXTER TRAINING GROUND

Parade St.

K. Watermans Heirs.

PLOT

of Lots at India Point, to be sold
at public Auction
by the

B & P. R. Road & Transportation Co.

on Wednesday Apl. 12th 1843
By M. B. Lockwood Febr. 1843; Copied
By Schubarth & Haines
July 23d 1852

Scale 40 Ft. to an inch

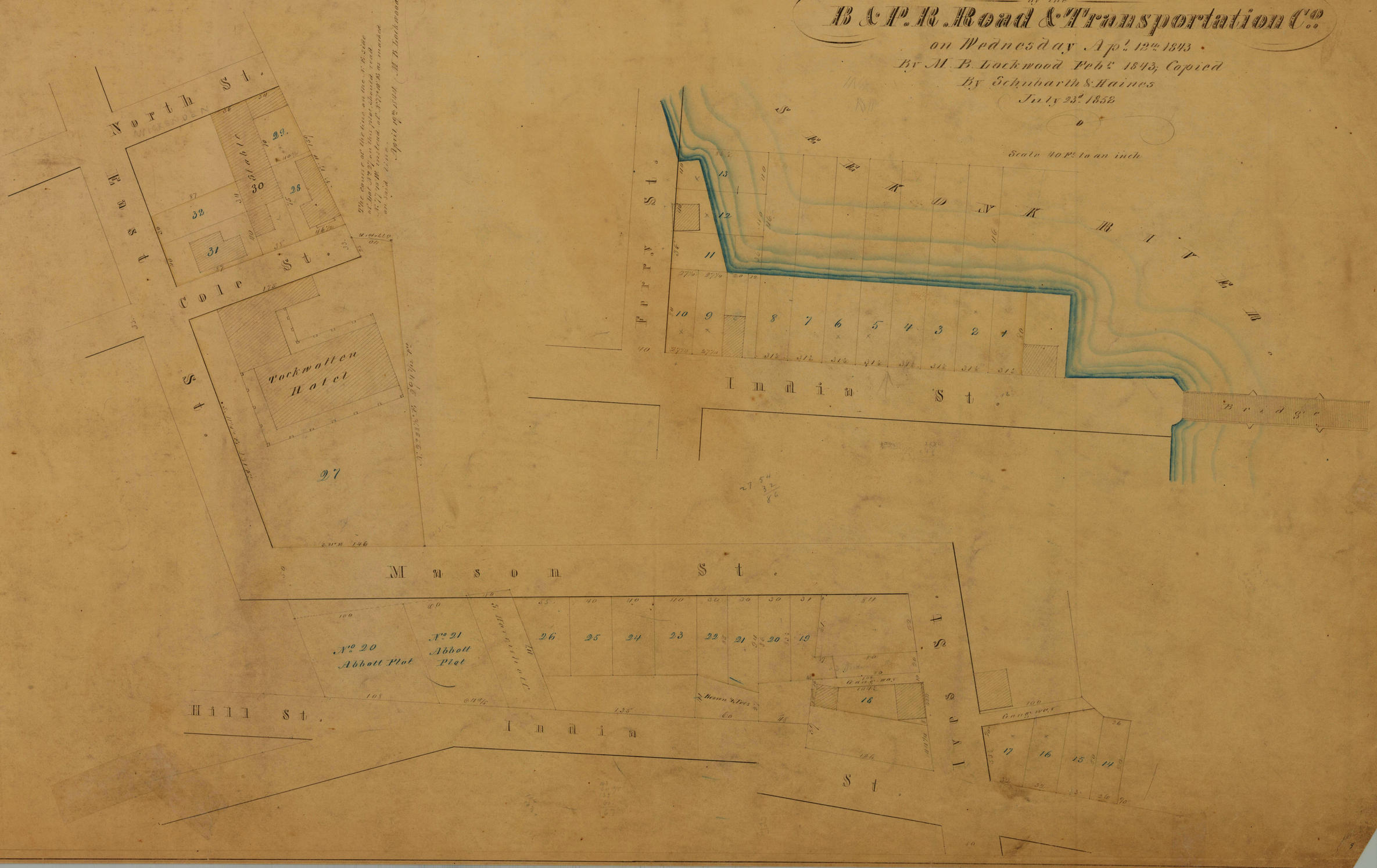

Recorded May 25th 1844 Copied by Order of the City Council made May 20 1852 Witness
Albert Pabodie City Clk

Recorded May 12 1845 Copied by order of the City Council made May 20 1852 Witness
Albert Pabodie City Clk

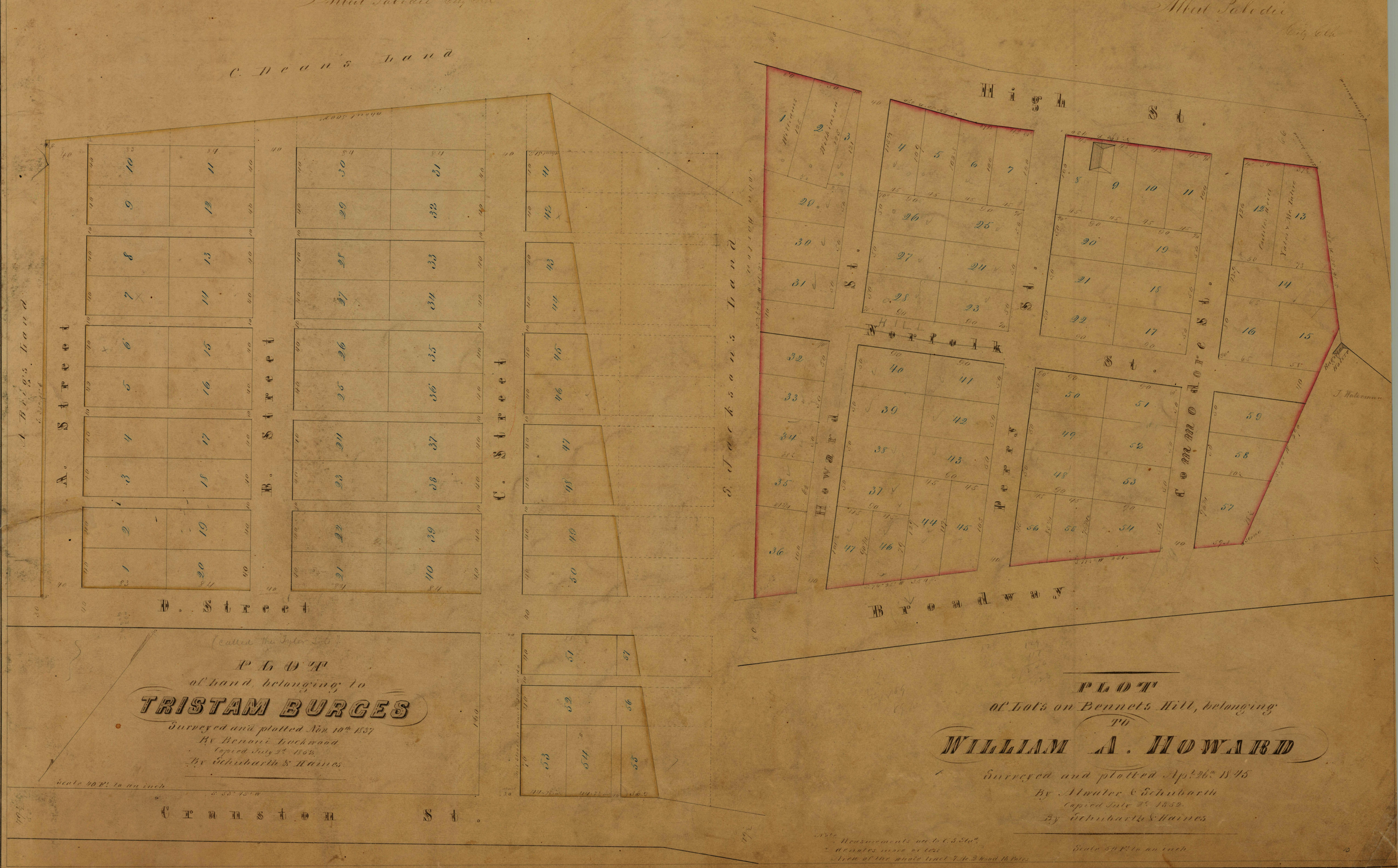

(called the Tyler Lot)

PLOT
of Land, belonging to
TRISTAM BURGES
Surveyed and plotted Nov. 10th 1837
By Benoni Lockwood
Copied July 2d 1852
By Schubarth & Haines

PLOT
of Lots on Bennets Hill, belonging
TO
WILLIAM A. HOWARD
Surveyed and plotted Apl. 26th 1845
By Atwater & Schubarth
Copied July 2d 1852
By Schubarth & Haines

Note
Measurements acc. to C. S. Stud.
denotes more or less
Area of the whole tract 7 Ac. 2 Road 16 Poles

Scale 50 Ft. to an inch

PLOT
of Land belonging to
ISAAC FIELD
Surveyed by Benoni Lockwood
& drawn by Alwater Schubarth
June 3d 1845

State Soil Inaccurate

The line between lots No. 21 & 22 on south side of Lockwood St as deemed by us fairly Given & M. S. Heath Oct. 29th 1851, & by them agreed the is 93/4 ft. easterly at unit. at North east corner of house standing on lot No. 22 & runs southerly at right angles from line of said Street.

Witness Providence December 5. 1851.
Edward W. Bishop Benj. Hawes
Isaac Field

Recorded Sept. 3. 1845 Edited by Case for the City Surveyor's office. Plan 24 1852
Albert Schubarth City Clerk

Lockwood St.

Grade rises 2 3/4 ft. to the 100 ft.

Mt. Pleasant Ave.

Hospital St.

Borden Harrison St.

Grade rises 3 ft. to the 100 ft.

Canary Avenue

MAP
of the
TIMOTHY WIGGENS' LAND,
Situated in the southwesterly part of the City of Providence
by M. B. Lockwood
1849
Copied by Schubarth & Haines
July 1852

Grade rises 3 ft. to the 100 ft.

Hospital St.

Pearl St.

Friendship St.

Portland St.

Sumner St.

Myrtle St.

Broad St.

Point St.

Burial Ground

Providence & Stonington R.R.

Providence & Worcester R.R.

Plat accompanying the Report of Committee upon application of Providence & Worcester Rail Road Company presented to the City Council Jan. 29. 1846

Wm M Burgess Chairman

Revised prior to supplementary report Feb. 17. 1846

Wm M Burgess Chairman

City of Providence February 17th 1846.

We do hereby certify that this is the Plat which is referred to in the Resolutions of the City Council, passed this day granting to the Providence and Worcester Railroad Company the Right and Privilege of establishing a Depot upon a portion of the Lands covered by the Public Waters above Weybosset Bridge in the City of Providence: which Plat we do identify by this Certificate, pursuant to the direction of the City Council contained in said Resolutions.

Albert Pabodie Clerk of Board of Aldermen
Albert G. Greene, Clerk of the Common Council.

Recorded February 18. 1846 in conformity with the Resolutions of the City Council passed the 17th inst

Witness

Albert Pabodie

City Clerk

Thomas Poynton

Thomas Poynton

Thomas Poynton

12

Plat

of House Lots belonging to

M. B. Dike and Seth Padelford.

Surveyed and Platted April 3 1846

by Atwater & Schubarth.

N. Main Street

Jenkins Street

Padelford Street

Gardner St.

Green Lane

F. Angell

A Fish

3 r. 30 p.

Note All courses taken by M. B. Lockwood July 1 1841 except A B C which were taken by Atwater & Schubarth April 2d 1846 — denotes more or less

Scale 60 ft per inch

Recorded May 4 1846 at 10m. past 12 o'clk p.m.

Witness Albert Babodie

City Clerk

PLOT

of the Almy Estate belonging to

belonging to

J. P. RHODES, SETH PADELFORD
WILLIAM VAIL & A. B. DIKE

Surveyed and plotted Apl. 6th 1846

by

Atwater & Schubarth

Scale 50 Ft. to an inch
Measurements are to U.S. Stds.

N. 2° 5' W. 745 ft.

Toley St.

Harkness St.

Meshel St.

Sheffield St.

Broadway

Almy St.

Gang-way

Mansion

Marshall St.

Canfield St.

Magnetic Meridian

Thirty Foot Avenue

Hill St.



MAP

Exhibiting the Location of the

Contemplated Extension

of the

STONINGTON RAIL ROAD

through the

CITY OF PROVIDENCE

To the Providence & Worcester Rail Road Depot.

in the

COVE

Scale 400 feet to the Inch.

A. S. MATHEWS
Engineer.

City Clerks Office Providence
September 17 1847

I hereby certify that this is the plat referred to in the petition of the New York, Providence & Boston Rail Road Company, presented to the City Council June 7. 1847 and is recorded in pursuance of the resolutions passed by the City Council this day

Albert Pabodie
City Clerk

15

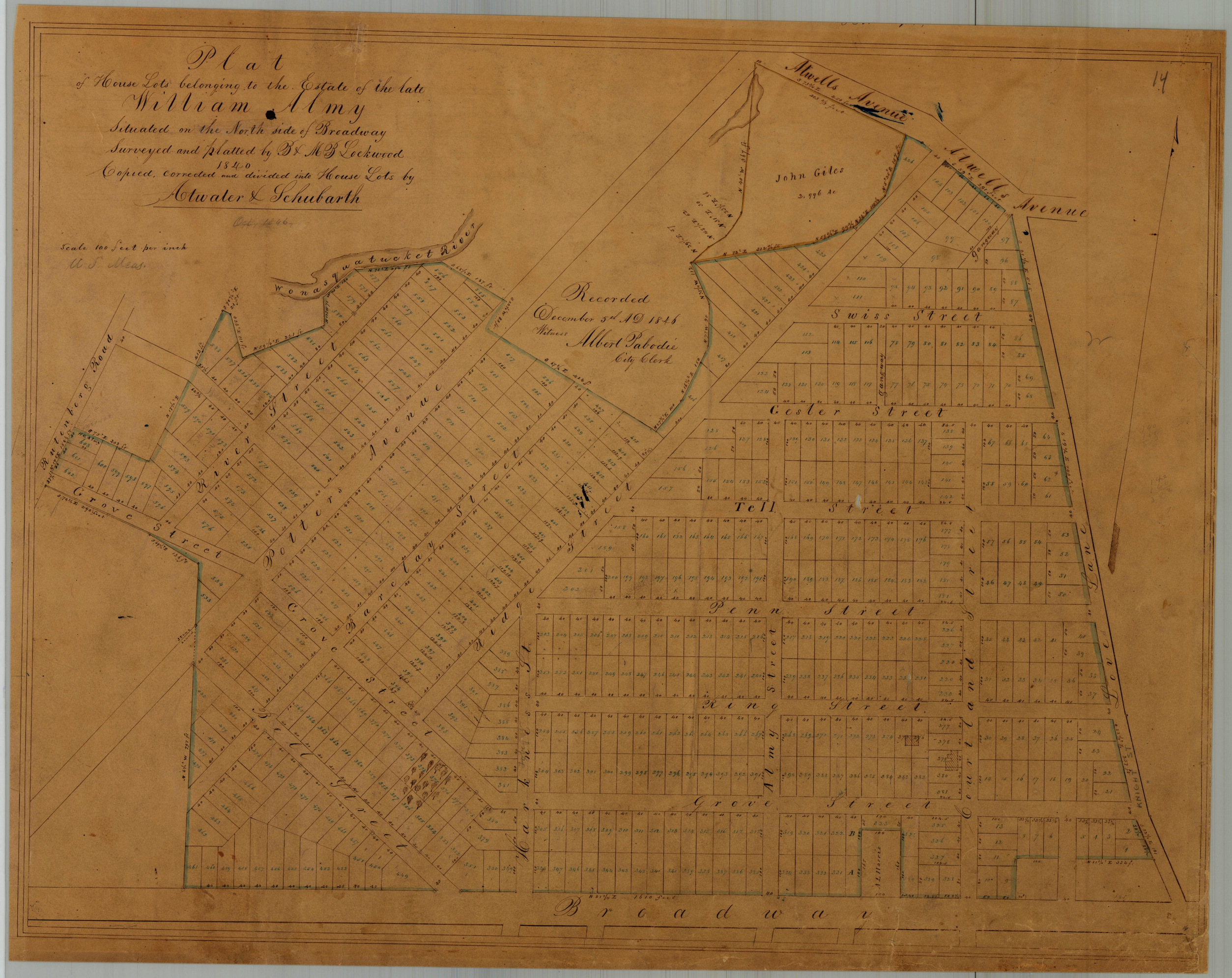
Plat
of House Lots belonging to the Estate of the late
William Almy
Situated on the North side of Broadway
Surveyed and platted by B & M B Lockwood
1840
Copied, corrected and divided into House Lots by
Atwater & Schubarth
Oct. 1846
Scale 100 feet per inch
U. S. Meas.
Recorded
December 5th AD 1846
Witness Albert Pabodie
City Clerk
Atwells Avenue
John Giles
2,996 Ac
Wonasquatucket River
Rutenberg Road
Grove Street
Potters Avenue
Barclay Street
Ridge Street
Bell Street
Swiss Street
Gesler Street
Tell Street
Penn Street
Ring Street
Grove Street
Almy Street
Courtland Street
Love Lane
Knight St
Broadway
Gangway
A L Harris

15

PLOT

of the West margin of the

PROVIDENCE COVE

made by order of a Committee of the City Council

by Alwater & Schubarth

Sept[br] 15th 1847.

"

Note.
Blue shade presents margin of the Cove
Black " proposed " " "
Scale 100 Ft. per inch

City of Providence September 17, 1847

We do hereby certify that this is the Plat referred to in the Resolutions of the City Council passed this day granting to the New York, Providence and Boston Rail Road Company the Right & Privilege of Establishing a Depot upon a portion of the land covered by the Waters of the Cove above Weybosset Bridge in the City of Providence

Albert Pabodie
Clerk of the Board of Aldermen

Albert G. Greene
Clerk of the Common Council.

Recorded September 17th 1847
Witness

Albert Pabodie City Clerk

D

PLAT

of Land in Seekonk

belonging to

JOSHUA MAURAN

Surveyed Sept. 12, 1845

by S.B. Cushing

Road from Providence to Mauran's

Mauran Avenue

Boston Street

Shore Street

Seekonk River

Boston and Providence Railroad Track

Car House

B. & P. Railroad Co.

Blacksmith Shop

Wood House

Present High Water Mark

edge of the channel

Fall River Bridge

to the channel

Fountain

Courses & distances to Fountain

S. 34° 20' W. 205 ft. 8 in.

S. 37° 46' W. 178 ft.

S. 35° 16' W. 211 ft. 9 in.

S. 35° 41' W. 198 ft.

S. 35° 18' W. 228 ft.

S. 33° W.

No 10

No 9

No 8

No 7

No 6

No 5

No 4

No 3

No 2

No 1

Burgess Ave

J. Luther

W.B. Smith

L. Grover

L. Crossman

I.D. Willey

Wm. Dunwell

Geo. Rice

Lewis Rice

J. Mowry

J. Johnston

F. Franklin

F. Smith

Lewis Lewis

Lewis Lewis

J. Smith

Boston Street

S. 58° 30' W. 89 1/2 ft. to the edge of the channel

S. 33° W.

195 feet

old high water mark

Present High Water Mark

edge of the channel



P L
of Land belon
CITY OF PRO DENCE
made by order of a Comm
City Co
Providence
Atwater
HOSPITAL ST.
AVENUE
PAWTUXET TURNPIKE
HOSPITAL
POND
C. B. & A. H. Mancher
R. I. Bleaching Comp.
Stonington Road
Note
B Granite Stone bon
Denotes more or less
19-1
19-2
19-3
Book 2 p 12
May 23 AD 1848
Albert Pabodie


Recorded May 23. 1848
LOCKWOOD
Isaac
Fields Lan
PARK
VALE
PARK
BLEACH HOUSE
C. B. & A. H. Mansfield's Land

PLOT

of an Estate belonging to the Heirs of

STEPHEN BEVERLY DEC.D

Surveyed & plotted by
Sam.l B. Cushing Octb.r
— 1845 —
Copied June 10th 1852,
By Schutarth & Haines

Scale 10 Ft. to an inch

Set off to Joseph Beverly

House.

Set off to Ann, Richard, William, Edward and Charles Beverly

Projection of House

Barn

Fenner St.

Atwells Av.

Dean St.

Stone on the East Side of Main Road

Stone on the East Side of Pond St.

Stone on Corpenters Point

Stone on the East Side of Stark's Meadow



WHAT CH R ESTATE
belonging to th of the
GOV. JA NER.
Surveyed a ed July 14 1847
Atwater barth
Scale 100 F
SEEKONK RIVER
Recorded June 19 1848
Albert Palodi
City Clerk
Umy & Brown's Wars
Manning St
Road to Mosed
Brown St
Ferry St
Gano St
Roger St
Irvis St
Governor St
Waterman St
Manning St
George St
Benevolent St
Young Orchard St
Power St
Freemount St
Franklin St
Irvington St
Bowen St
India St
Boston Depot
Reference Table
Stone Bound
Lot Areas in Sqr Feet

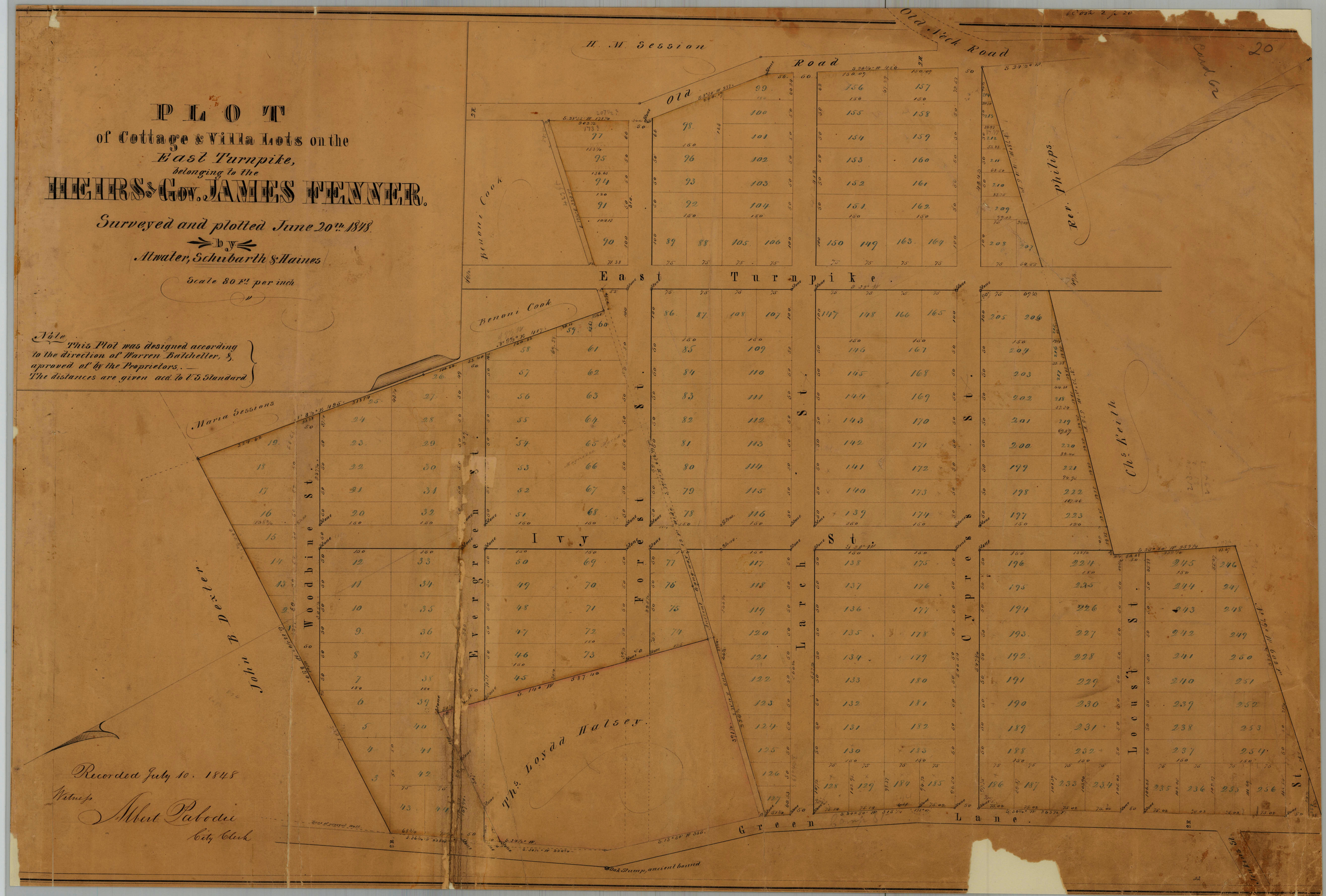
PLOT
of Cottage & Villa Lots on the
East Turnpike,
belonging to the
HEIRS & Gov. JAMES FENNER.
Surveyed and plotted June 20th 1848.
by
Atwater, Schubarth & Haines
Scale 80 Ft. per inch
Note This Plot was designed according to the direction of Warren Batcheller, & aproved of by the Proprietors. — The distances are given acd. to U.S. Standard
Recorded July 10. 1848
Witness
Albert Pabodie
City Clerk
H. M. Session
Old Neck Road
Old Road
Benoni Cook
Rev. Philips
East Turnpike
Maria Sessions
Woodbine St.
Evergreen St.
Forest St.
Larch St.
Cypress St.
Locust St.
Ch. Keith
Ivy St.
John B. Dexter
Ths. Loydd Halsey
Green Lane
Oak Stump, ancient bound



Book 2 p 20½
20½
BLACKSTONE PARK.
Surveyed and platted, 1862.
By C. E. PAINE.
Recorded July 27. 1863. Witness, Samuel W. Brown City Clerk
BUTLER AV.
GRAND AV.
RHODE ISLAND AV.
BROOKSIDE AV.
GROTTO AV.
BEACON AV.
BLACKSTONE AV.
HAMILTON AV.
MADISON AV.
ANGELL ST.
NEW ANGELL ST.
ORIOLE
HAWTHORN
IRVING
CHANNING AV.
PRESIDENT
LAUREL
GLEN AV.
SEEKONK RIVER
Scale 120 Feet per inch
This Sign ▫ Denotes points at which Stone Bounds are to be placed.
This Sign ◦ Denotes the location of Stakes
For a more particular description of Street and lot lines See Plat of Streets &c at Blackstone Park By C. E. Paine June 1863
All measurements on Curved lines denote the Shortest distance between the lines thus defined

Book 2 f 21

21

Plot

of House Lots on Governor St &c

belonging to

Charles Potter.

Made Oct 1st 1850.

By Schubarth & Haines.

Scale 50 feet per inch.

Governor Street.

William Street.

John Street

Arnold Street

Transit St

Wickenden St

East Street.

P Barney.

L Horton.

Mary L Quin.

Mary L Wood.

Fence

Sam[l] Baker.

Charles Potter.

Recorded Dec[r] 5 1850

Witness Albert Pabodie City Clk

Book 2 p 22

22

PLAT No. 2
of the
HALSEY ESTATE,
IN THE CITY OF PROVIDENCE.
By Cushing & Farnum.

Recorded June 13th 1850
Witness Albert Pabodie
City Clerk



The lots marked Reserved, are to be thrown open as streets, whenever it shall be desired by the owners of the adjacent land respectively. B117 366

The letter G denotes points at which stone bounds are to be placed.

The dotted lines on Meeting Street, represent the lines of the street according to the walls now standing. The gore of land on the side of the Halsey Estate, is to be thrown into the street, whenever the same shall be done with the like gore upon the opposite site side of the street.

Note The alteration of the line on Congdon St adjoining Lot 298 was made Dec 21 1852 by request of all the Halsey heirs
Witness A Pabodie C. Clk

Scale 100 feet to an Inch
Measured by Pabodie see Sta[illegible]

PLOT
of the Division of the
JOHN COOKE'S ESTATE,
at Young Orchard
Platted by S. B. Cushing June 4th 1844, &
Copied July 24th 1852.
By
Schubarth & Haines.

Scale 20 Ft. to an inch

Daniel C. 103 Ft. Dawes
James L. Dawes
Ebenr. Dawes jr.
Sarah E. Dawes
Oliver H. Shepard
Oliver S. Cooke
George W. Cooke
C. F. Tillinghast
Nicholas Cooke
Abby S. Cooke
Lot No. 2 William H. Cooke
116
101½ Ft.

George St.

110

80 × 51 Ft. — Lot No. 6 — Mary A. Holden

26 Min. — Lot No. 5 — William H. Cooke
Susan A. Cushing, Edward S. Cushing, John K. Cushing, Frank Cushing, Charles S. Cushing, Samuel R. Cushing, George W. Cushing, Sarah S. Cushing, Edward Manton, Courtland S. Manton, Mary Ann Sanders, E. P. Cook, Robert Helms, George W. C. Sanders, Daniel C. Sanders, Nicholas C. Cushing

80 × 5 — Lot No. 4 — James W. Cooke, Joseph S. Cooke, Albert A. Cooke, George L. Cooke, Nicholas F. Cooke, Mary E. Cooke

13½ 13½ 11½ 11½ — Lot No. 3 — Children of A. C. Smith
A. B. Smith Jr., Francis Smith, Henry S. Smith, Caroline C. Smith, Charles R. Franklin, Florence Carr, Thomas Carr, Jeremiah Carr, Ann Watson

68¾ — Lot No. 2 — Ann Watson

80 ½ Ft. — Lot No. 1 — C. Smith
Jeremiah O Carr, Thomas Carr, Pimenal Carr

Hope St.

Town land

Pest House Lot

Cranston Line

Providence River

Gov. Fenner's land

Hawkins Cove

Stone, Grey Stone, Rock on the Shore, Rock in the Water, Stone on original bound

106 Ft.

PLOT of Land belonging to
Samuel Dexter Esqr. Surveyed &
platted Novbr. 16th 1833. by Benoni Lockwood
Copied July 24th 1852. By Schubarth & Haines

Scale 40 Ft. to an inch.

Recorded Dec. 27 1845 Copied by order of the City Council made May 26 1852
This plat was originally recorded in Part II Book 2
Witness Albert Pabodie City Clk

S. 85° E. to the Harbor Line

This red line is drawn in conformity to the bounds described in Gov. Fenners Deed

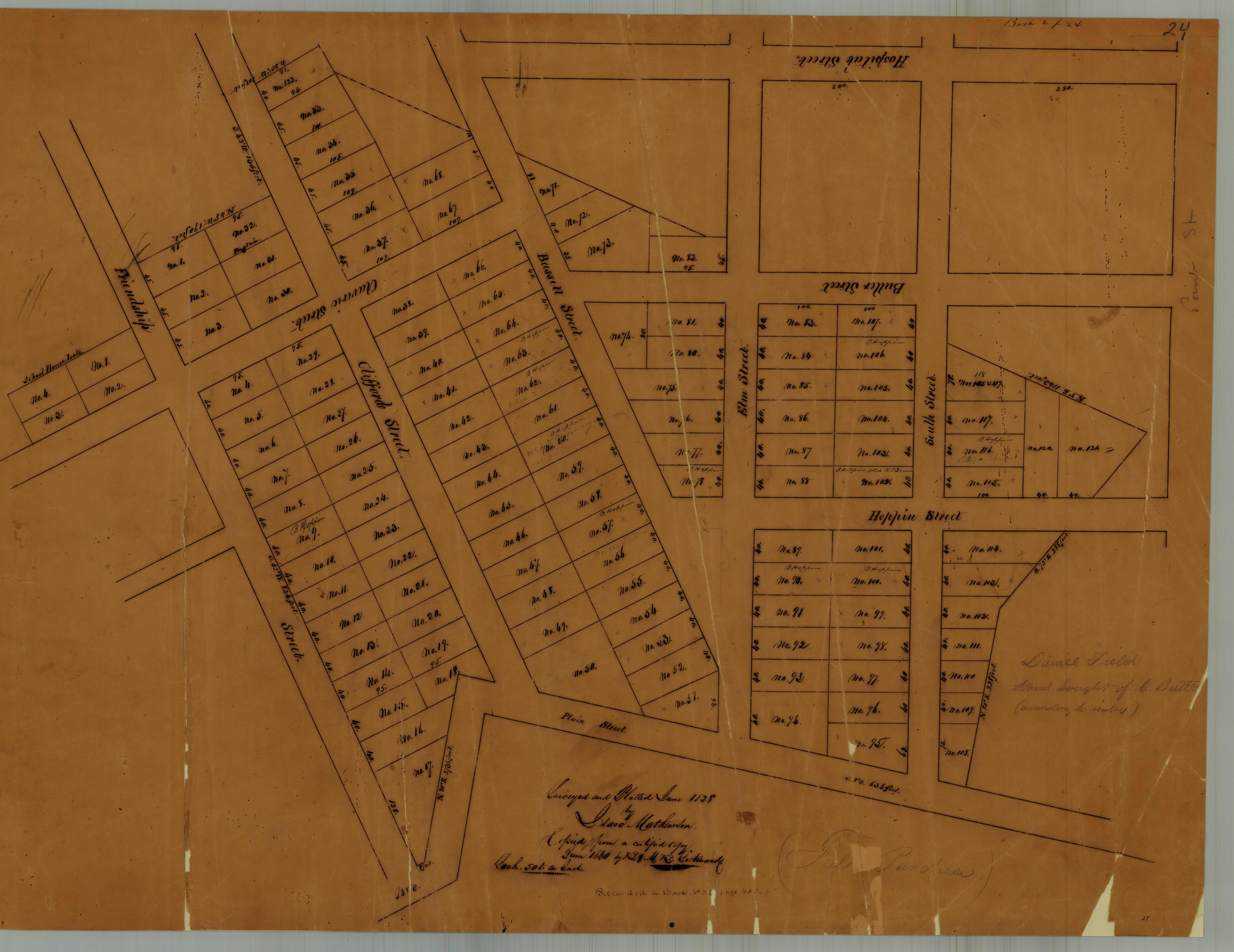
Book 2 p 24
24
Hospital Street
Butler Street
Elm Street
South Street
Hoppin Street
Clifford Street
Bassett Street
Claverie Street
Friendship Street
Plain Street
School House Lots
Daniel Field
Land bought of C. Butler
(according to index)
Surveyed and Platted June 1828
by
Isaac Mathewson
Copied from a certified copy
June 1840 by K.B. & M.K.B. Lockwood
Scale 50 ft. an Inch.
Recorded in Book No 23 page 452
Field Purchase

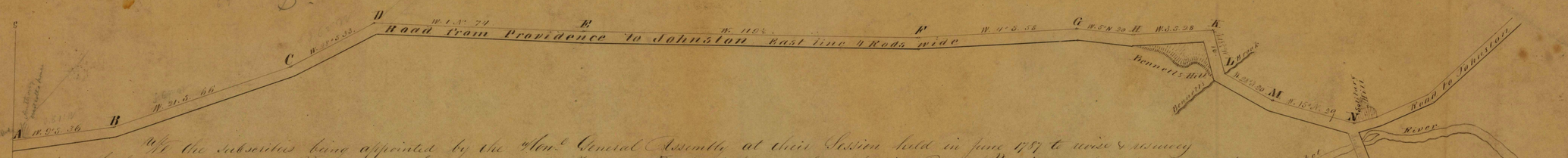

We the subscribers being appointed by the Hon.l General Assembly at their Session held in June 1787 to revise & resurvey the Highway, leading from Providence to Connecticut, over Bennetts Brook to the west line of said Town of Providence, whereupon, pursuant to our appointment, we begun at the Forks of the Road, westward of the Rev. Mr. Snows Meeting House, at a stone which we set in the ground one rod easterly from the North corner of Anthony Westcotts house, marked A. on the plan hereto annexed, thence West 9° S. 36 poles to a stake at the N. W. corner of the Burial ground marked B. then W. 21° S. 66 poles to a stake, near the N. W. corner of Turpin & Cean's Shop marked C. then W. 28° S. 33 poles to a bar-post, at the N. W. corner of John C. Green lot, marked D. then W. 1° N. 74 poles to the N. W. corner of Henry Warners house, marked E. then West 119½ poles to a stake at the N. W. corner of Col. Dexters land, marked F. then W. 4° S. 58 poles to a small locust tree marked, standing in the North West corner of Nathan Waterman's land, marked G. then W. 5° N. 20 poles to a stake in Mr. Snows land marked H. then W. 3° S. 28 poles to a stake in Mr. Snows land K. then N. 18½° W. 16 poles to stone in Bennetts brook marked L. then W. 28° N. 20 rods or poles to a stone set in the ground a little easterly from Stephen Remingtons house marked M. then W. 15° N. 29 poles to a stone set in the ground a little easterly from Solitary Hill. We also corrected monuments on the northerly side of said Road, opposite the several boundarys aforesaid at right angles so as to make the said road four rods wide. And for the greater certainty of the width and boundaries of said Highway, we have annexed a plot thereof on this paper agreeable to order of Assembly done by a scale of 20 poles to an inch, This twenty first day of June 1787.

Wm West
C. Harris } Committee
Andrew Harris

Expenses of Survey
Wm West 2 days including expenses £ 1. 4. 0
C. Harris One day & making plot . 1. 4. 0
A. Harris 1½ day . . . 0 18. 0
£ 3. 6. 0

Recorded Jany 24 1843 by R. M. Field City Clerk Copied by order of the City Council May 20 1852

Albert Pabodie City Clerk



PLOT
of Lots belonging to the Heirs
OF
BEN. A. BATTEY
Surveyed and plotted Octbr. 5th 1839
By Benoni Lockwood
Copied July 3d 1852
By
Schubarth & Haines

Book 2 f 26.

26

PLOT
of Cottage & Villa Lots
belonging to
HIRAM KENDALL
and
G. W. CROCKER.

Surveyed and plotted July 1852
by
Schubarth & Hains

Scale 50 Ft. per inch
Measurements acc. to U.S. Stds
± Means more or less.

Hooper's Addition to William's

Hooper's Addition to William's

Hooper's Addition to William's



Note. The above lots are altered to correspond with lots as delineated on the Hospibeth Williams plat recorded in plat book H, page 87. Lots marked A, B, C, 28, 29 & 30 are made to include lots numbered 19, 20, 21, 22, 23 & 24, respectively, on said Williams plat.

" Plat of alterations on "Kendall & Crocker Plat"
Recorded in Book of Plats No 2 page 26. "

Recorded February 7. 1866
Attest: Samuel W Browne City Clerk

29a


Exchange Place
Cove St.
Worcester St.
Washington St.
Fulton St.
Sabin St.


Point St.
Union Burial Ground
Manchester Burial Ground
Magnetic Meridian
Lockwood St.
Hill
Cambric Works
Thomas
R. I. Bleach
Clifford
Providence
Pearl
Brown
Stone
Frank
PLOT
of a part of the
Timothy Wiggin Land & Land
THOMAS SPRAGUE
belonging to
JOHN WHIPPLE & OTHERS
Surveyed and replotted Dec. 1855.
By
N. B. Schubarth
Scale 50 Ft. to an inch
Measure Old Prov. = 100 ft. U. S. Stad.
Recorded
Pabodie City Clk

30



Plat

Shewing the partition of the Estate in the Case
Frank W Olney et al vs City of Providence

Isaac Thurber
S B Eastheng } Commissioners

January 1855

Recorded August 3d 1855
Witness Albert Babcock City Clk

33

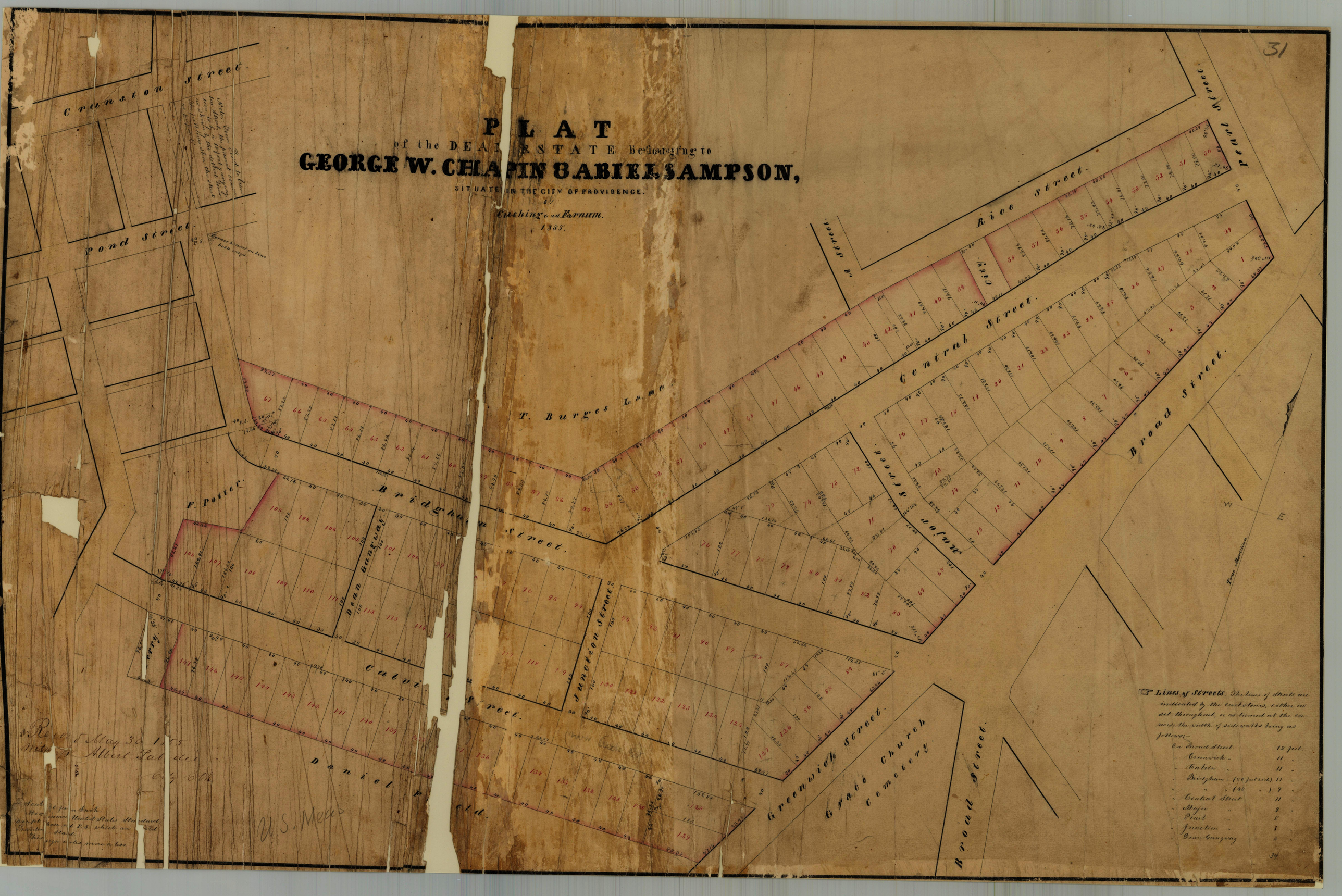
31
PLAT
of the DEAL ESTATE belonging to
GEORGE W. CHAPIN & ABIEL SAMPSON,
SITUATE IN THE CITY OF PROVIDENCE.
by
Cushing and Farnum.
1855.
Cranston Street.
Pond Street.
Rice Street.
Peard Street.
A Street.
City.
Central Street.
Broad Street.
Major Street.
T. Burges Lane.
Bridgham Street.
F. Potter.
Dean Gangway.
Junction Street.
Calvin Street.
Daniel Field.
Greenwich Street.
Grace Church Cemetery.
Broad Street.
True Meridian.
W
E
Lines of Streets. The lines of Streets are indicated by the curbstones, either as set throughout, or as turned at the corners; the width of side walks being as follows:—
On Broad Street 15 feet.
" Greenwich " 11 "
" Calvin " 11 "
" Bridgham " (50 feet wide) 11 "
" " " (40 ") 9 "
" Central Street 11 "
" Major " 9 "
" Pearl " 8 "
" Junction " 7 "
" Dean Gangway 3 "
34
Recd. May 30 1855
Witness Albert Tabdee
City Clk
U.S. Meas


20½
MAP OF
Streets, Avenues and Paths at
BLACKSTONE PARK.
Surveyed and platted June 1863.
By C. E. PAINE.
RECORDED JULY 27. 1863.
Witness, Samuel W. Brown City Clerk
Scale 120 Feet per inch
The Figures in Red ink represent Offsets from the dotted lines, to the Right, (R), or Left, (L); and are taken at intervals of 10 Feet, unless otherwise stated.
The Tangent points of Curves, at Street corners, are 25 Ft from the Corners, unless specified otherwise.
Note
At the points marked thus ▫ Granite Bounds are to be placed
The points designated thus ⊙ are defined by Stakes
ANGELL ST.
BUTLER AV.
BUTLER AV.
PRESIDENT ST.
GROTTO AV.
LAUREL ST.
SEEKONK RIVE

CITY OF PROVIDENCE, RI

PLAT BOOK 2

END