



DEPARTMENT OF PUBLIC WORKS

Charles F. McElroy
Director
John E. Meade
Deputy Director

March 22, 1962

CITY HALL

To the Honorable Mayor
and City Council.

Gentlemen:

The following is a list of Highway Curbing Assessments, prepared by the Director of Public Works and certified to the City Council for approval:

Argol Street from Edgeworth Avenue Northerly to the City Line.	\$ 329.81
Berkshire Street from Salina Street to Cornwall Street.	1,930.40
Cornwall Street from The Southerly line of Berkshire Street to Longmont Street.	1,176.52
Dome Street from Oakland Avenue to Malbone Street.	792.42
Lawn Street from Bolton Avenue to Glover Street.	722.70
Mystic Street from Prairie Avenue to its Easterly Termination.	1,849.83
Quarry Street from Charles Street to its Easterly termination.	705.66
Rushmore Avenue from Ada Avenue to the Northerly Line of Almira Avenue.	1,686.64
Smart Street from a Point 200 Feet West of Job Street to Windmill St.	1,928.08
Smart Street from Job Street to a Point 200 feet Westerly.	924.48
Syracuse Street from Laurel Hill Avenue to its Easterly Termination.	457.12
Tappan Street from Hawkins Street to a Point 254.05 Feet Southerly.	1,129.54
	<u>\$13,633.20</u>

Very truly yours,

IN CITY COUNCIL
APR 5 1962

APPROVED:

Robert W. Helan
CLERK

Charles F. McElroy
Director of Public Works.

PROVIDENCE, R.I.
CITY OF PROVIDENCE
MAY 11 1962

FILED

MAR 22 11 14 AM '62

CITY CLERK'S OFFICE
PROVIDENCE, R.I.

RECEIVED

1962

TO THE HONORABLE THE JUDGE OF THE
CITY OF PROVIDENCE
FROM THE CITY CLERK
SUBJECT: [Illegible]

1962
MAR 22
11 14 AM
CITY CLERK'S OFFICE
PROVIDENCE, R.I.

RECEIVED

1962
MAR 22
11 14 AM
CITY CLERK'S OFFICE
PROVIDENCE, R.I.

OFFICE OF THE DIRECTOR OF PUBLIC WORKS

Providence, R. I.

Cost of curbstones set on Argol Street from Edgeworth Avenue Northerly to the City Line

under resolution of the City Council, passed August 5, 1960, ascertained by the Director of Public Works of the City of Providence, and submitted to the City Council of said City, in compliance with Chapter 73, Section 30, of the General Laws of 1938, for approval.

Assessor's Plat	Number Lot	NAME	QUANTITY			AMOUNT		Date of Demand	Date of Payment
77	567	Edward Romano & wf. Marie C. Jt. Ten. 59 Edgeworth Ave.	61.35ft.st.curb	2.60	159.51	159	51		
77	568	Domenic R. Disanto & wf. Grace Jt. Ten. 55 Edgeworth Ave.	65.50ft.st.curb	2.60	170.30	170	30		
IN CITY COUNCIL APR 5 1962 APPROVED: <i>Everett Holan</i> CLERK						Total,			
						\$	329 81		

OFFICE OF THE DIRECTOR OF PUBLIC WORKS

Providence, R. I.

Cost of curbstones set on Berkshire Street from Salina Street to Cornwall Street

under resolution of the City Council, passed April 7, 1961, ascertained by the Director of Public Works of the City of Providence, and submitted to the City Council of said City, in compliance with Chapter 73, Section 30, of the General Laws of 1938, for approval.

Sheet #1

Assessor's Plat	Number Lot	NAME	QUANTITY			AMOUNT		Date of Demand	Date of Payment
76	142	Anthony V. Naturale & wf. Julia Jt. Ten. 77 Salina Street	55.94ft.st.curb	2.60	145.44	169	40		
			2-2ft.rad.cors.	11.98	23.96				
76	145	New England Milk Producers Association 172 Berkshire Street	33.56ft.st.curb	2.60	87.26				
			1-2ft.rad.cor.	11.98	11.98				
76	147	" " " " " " " "	51.85ft.st.curb	2.60	134.81	246	03		
			1-2ft.rad.cor.	11.98	11.98				
			85.41ft.st.curb.	2.60	222.07				
			2-2ft.rad.cors.	11.98	23.96				
76	148	Angela Lepore 176 Berkshire Street	26.30ft.st.curb	2.60	68.38				
			2-2ft.rad.cors.	11.98	23.96				
76	149	" " " " " " " "	40.14ft.st.curb	2.60	104.36	196	70		
			66.44ft.st.curb	2.60	172.74				
			2-2ft.rad.cors.	11.98	23.96				
76	150	The Narragansett Electric Co. 15 Westminster St.	116.91ft.st.curb	2.60	303.97	329	83		
			6.00ft.8'rad.curb	4.31	25.86				
76	141	Petronilla & Anthony Catanese Jt. Ten. 73 Salina Street	52.19ft.st.curb.	2.60	135.69	159	65		
			2-2ft.rad.cors.	11.98	23.96				
76	139	Domenico S. DeCesare & wf. Maria I. Jt. Ten. 47 Sussex Street	40.00ft.st.curb.	2.60	104.00	208	03		
76	138	" " " " " " " "	40.01ft.st.curb	2.60	104.03				
			80.01ft.st.curb	2.60	208.03				
76	137	Lewis J. Johnston 1/3 for life, Ellen J. Fagan 1/3 & Mary C. Barr 1/3 173 Berkshire Street	40.04ft.st.curb	2.60	104.10	104	10		
76	136	City of Providence (Tax Lot)	40.11ft.st.curb	2.60	104.29	104	29		
76	135	Clara C. Smith & Marion N. Malama 181 Berkshire Street	80.73ft.st.curb	2.60	209.90	226	88		
			1-2ft.rad.cor.	11.98	11.98				
			1-Spencer cor.	5.00	5.00				
		Amount Carried Forward	Total,		\$	1,744	91		

IN CITY COUNCIL

APR 5 1962

APPROVED:

Everett Whelan
CLERK

Director of Public Works

OFFICE OF THE DIRECTOR OF PUBLIC WORKS

Providence, R. I.-----

Cost of curbstones set on Cornwall Street from the Southerly Line of Berkshire Street
to Longmont Street-----under resolution of the City Council,
passed April 7, 1961-----, ascertained by the Director of Public Works of the City of Provi-
dence, and submitted to the City Council of said City, in compliance with Chapter 73, Section 30,
of the General Laws of 1938, for approval.

Assessor's Plat	Number Lot	NAME	QUANTITY	AMOUNT	Date of Demand	Date of Payment
76	133	The Narragansett Electric Co. 15 Westminster St.	6.65ft. 8' rad. curb. 4.31 28.66	28 66		
76	150	The Narragansett Electric Co. 15 Westminster St.	95.20ft. st. curb. 2.60 247.52 6.00ft. 8' rad. curb 4.31 25.86	273 38		
76	511	Anna C. & Americo P. Lopardo 69 Longmont St.	100.40ft. st. curb. 2.60 261.04	261 04		
76		State of Rhode Island State Office Bldg. Div. of Roads & Bridges	235.94ft. st. curb. 2.60 613.44	613 44		
			Total,	\$ 1,176 52		

IN CITY COUNCIL

APR 5 1962

APPROVED:

D. Everett Whelan
CLERK

Director of Public Works

OFFICE OF THE DIRECTOR OF PUBLIC WORKS

Providence, R. I.

Cost of curbstones set on Dome Street from Oakland Avenue to Malbone Street

under resolution of the City Council, passed August 5, 1960, ascertained by the Director of Public Works of the City of Providence, and submitted to the City Council of said City, in compliance with Chapter 73, Section 30, of the General Laws of 1938, for approval.

Assessor's Plat	Number Lot	NAME	QUANTITY		AMOUNT		Date of Demand	Date of Payment
69	67	William Hanzel 195 Oakland Ave.	43.50ft. st. curb	2.60 113.10	137	06		
			2-2ft. rad. cors.	11.98 23.96				
69	17	James A. Law & wf. Sophie A. Jt. Ten. 2 Dome Street	24.30ft. st. curb	2.60 63.18	87	14		
			2-2ft. rad. cors.	11.98 23.96				
69	72	John, V, William P., & Gerald P. Murray Jt. Ten 14 Dome Street	95.15ft. st. curb	2.60 247.39	247	39		
69	61	Benjamin Kanopky 189 Oakland Ave.	66.65ft. st. curb	2.60 173.29	197	25		
			2-2ft. rad. cors.	11.98 23.96				
69	66	William Cameron & Robert L. Cameron Jr. Jt. Ten. 98 Chad Brown Street	29.10ft. st. curb	2.60 75.66	123	58		
			4-2ft. rad. cors.	11.98 47.92				
Total,			\$		792	42		

IN CITY COUNCIL

APR 5 1962

APPROVED:

Everett Whelan
CLERK

Director of Public Works

OFFICE OF THE DIRECTOR OF PUBLIC WORKS

Providence, R. I.

Cost of curbstones set on Lawn Street from Bolton Avenue to Glover Street

.....under resolution of the City Council,

passed May 6, 1960, ascertained by the Director of Public Works of the City of Providence, and submitted to the City Council of said City, in compliance with Chapter 73, Section 30, of the General Laws of 1938, for approval.

Assessor's Plat	Number Lot	NAME	QUANTITY	AMOUNT	Date of Demand	Date of Payment
116	326	David J. Gibbons & wf. Joan M. Jt. Ten. 46 Bolton Ave.	63.95ft. st. curb. 2.60 166.27 <u>2-2ft. rad.cors. 11.98 23.96</u>	190 23		
116	181	Giovanni Asciolla & wf. Mary F. Jt. Ten. 56 Bolton Ave.	59.45ft. st. curb. 2.60 154.57 <u>2-2ft. rad.cors. 11.98 23.96</u>	178 53		
84	421	Domenico Barricelli & wife Celesta 55 Glover Street	58.40ft. st. curb 2.60 151.84 <u>2-2ft. rad. cors. 11.98 23.96</u>	175.80		
84	423	Lazzaro DePetrillo & wf. Theresa Jt. Ten. 61 Glover Street	59.30ft. st. curb 2.60 154.18 <u>2-2ft. rad. cors. 11.98 23.96</u>	178 14		
Total,				\$ 722 70		

IN CITY COUNCIL

APR 5 1962

APPROVED:

Deverett Whelan
CLERK

Director of Public Works

OFFICE OF THE DIRECTOR OF PUBLIC WORKS

Providence, R. I.

Cost of curbstones set on.....Mystic Street from Prairie Avenue to its Easterly Termination.....

.....under resolution of the City Council,
passed.....August 5, 1960....., ascertained by the Director of Public Works of the City of Providence, and submitted to the City Council of said City, in compliance with Chapter 73, Section 30, of the General Laws of 1938, for approval.

Sheet #1

Assessor's Plat	Number Lot	NAME	QUANTITY			AMOUNT		Date of Demand	Date of Payment
48	647	Leonhardt Mayer 136 Sinclair Ave.	53.10ft.st.curb	2.60	138.06	162	02		
			2-2ft.rad.cors.	11.98	23.96				
48	587	Margaret J. Fitzpatrick 121 Harriet Street	40.00ft.st.curb	2.60	104.00	207	22		
48	586	" " " " " " " "	39.70ft.st.curb	2.60	103.22				
			79.70ft.st.curb	2.60	207.22				
48	585	Leo Greene 262 Warrington St.	34.65ft.st.curb	2.60	90.09	90	09		
48	584	City Investment Co. 226 Gallatin Street	40.00ft.st.curb	2.60	104.00	208	00		
48	525	" " " " " " " "	40.00ft.st.curb	2.60	104.00				
			80.00ft.st.curb	2.60	208.00				
48	524	Earl B. Dickson & wf. Clara J. Jt. Ten. 34 Mystic Street	40.00ft.st.curb	2.60	104.00	104	00		
48	523	City of Providence (Tax Lot)	33.00ft.st.curb	2.60	85.80	109	76		
			2-2ft.rad.cors.	11.98	23.96				
54	1	Mary A. Glennon & Winifred Henchy 500 Prairie Ave.	56.50ft.st.curb	2.60	146.90	170	86		
			2-2ft. rad.cors.	11.98	23.96				
54	3	Annie J. Reiser Estate 113 Gallup Street	17.00ft.st.curb	2.60	44.20	68	16		
			2-2ft. rad.cors.	11.98	23.96				
54	4	Charles Perkins & wf. Leonora Jt. Ten. 17 Mystic Street	25.25ft.st.curb	2.60	65.65	89	61		
			2-2ft.rad.cors.	11.98	23.96				
54	7	South Providence Columbian Realty Assoc., Inc. 132 Burnside St.	130.45ft.st.curb	2.60	339.17	363	13		
			2-2ft.rad.cors.	11.98	23.96				
Amount Carried Forward			Total,			\$	1,572	85	

IN CITY COUNCIL

APR 5 1962

APPROVED:

Robert Whelan
CLERK

Director of Public Works

Assessor's Plat	Number Lot	NAME	QUANTITY			AMOUNT		Date of Demand	Date of Payment
		Amount brought forward,			\$	1,572	85		
54	9	Albert R. & Emma H. Murray Jt. Ten. 33 Mystic Street	38.75ft.st.curb	2.60	100.75				
			1-2ft.rad.cor.	11.98	11.98				
54	10	" " " " " " " "	26.32ft.st.curb	2.60	68.43				
			1-2ft.rad.cor.	11.98	11.98				
			65.07ft.st.curb	2.60	169.18				
			2-2ft.rad.cors.	11.98	23.96	193	14		
54	11	Anna F. McLaughlin 39 Mystic Street	23.03ft.st.curb	2.60	59.88				
			2-2ft.rad.cors.	11.98	23.96	83	84		
Total,					\$	1,849	83		

IN CITY COUNCIL
APR 5 1962

APPROVED:
Deverett Whelan
CLERK

Director of Public Works

OFFICE OF THE DIRECTOR OF PUBLIC WORKS

Providence, R. I.-----

Cost of curbstones set on-----Quarry Street from Charles Street to its Easterly termination-----

-----under resolution of the City Council,

passed-----April 7, 1961-----, ascertained by the Director of Public Works of the City of Providence, and submitted to the City Council of said City, in compliance with Chapter 73, Section 30, of the General Laws of 1938, for approval.

Assessor's Plat	Number Lot	NAME	QUANTITY			AMOUNT		Date of Demand	Date of Payment
98	385	Joseph Acciaioli & wf. Ernestina for lives 42 Prosper Street	76.70ft.st.curb	2.60	199.42	247	34		
			4-2ft.rad.cors.	11.98	47.92				
98	383	Charles R. Lombardi & wf. Antonetta Jt. Ten. 14 Quarry Street	42.30ft.st.curb	2.60	109.98	145	92		
			1-2ft.rad.cor.	11.98	11.98				
98	382	" " " " " " " "	2-2ft.rad.cors.	11.98	23.96				
			42.30ft.st.curb	2.60	109.98				
			3-2ft.rad.cors.	11.98	35.94				
98	386	Paolina Romano 627 Charles Street	99.80ft.st.curb	2.60	259.48	307	40		
			4-2ft.rad.cors.	11.98	47.92				
98	391	Domenico Silvestri & wf. Teresina Jt. Ten. 22 Ledge Street	1-Spencer cor.	5.00	5.00	5	00		
Total,					\$	705	66		

IN CITY COUNCIL

APR 5 1962

APPROVED:

Everett Whelan
CLERK

Director of Public Works

OFFICE OF THE DIRECTOR OF PUBLIC WORKS

Providence, R. I.

Cost of curbstones set on Rushmore Avenue from Ada Avenue to the Northerly Line

of Almira Avenue

under resolution of the City Council,

passed April 7, 1961, ascertained by the Director of Public Works of the City of Providence, and submitted to the City Council of said City, in compliance with Chapter 73, Section 30, of the General Laws of 1938, for approval.

Sheet #1

Assessor's Plat	Number Lot	NAME	QUANTITY			AMOUNT		Date of Demand	Date of Payment
94	157	Joseph Krzysztan & wife Mary 111 Hunnewell Ave.	35.15ft.st.curb	2.60	91.39	91	39		
94	156	Josef Krzysztan & wife Maryanna 111 Hunnewell Ave.	31.97ft.st.curb	2.60	83.12	107	08		
			2-2ft.rad.cors.	11.98	23.96				
94	264	Germina Fusco 127 Hunnewell Ave.	16.78ft.st.curb	2.60	43.62	254	98		
			2-2ft.rad.cors.	11.98	23.96				
94	265	" " " " " " " "	40.18ft.st.curb	2.60	104.47				
94	573	" " " " " " " "	22.68ft.st.curb	2.60	58.97				
			2-2ft.rad.cors.	11.98	23.96				
			79.64ft.st.curb	2.60	207.06				
			4-2ft.rad.cors.	11.98	47.92				
94	574	Victory Land Co. 29 Weybosset Street	24.29ft.st.curb	2.60	63.15	409	67		
			1-2ft.rad.cor.	11.98	11.98				
94	575	" " " " " " " "	31.92ft.st.curb	2.60	82.99				
			1-2ft.rad.cor.	11.98	11.98				
94	576	" " " " " " " "	40.18ft.st.curb	2.60	104.47				
94	577	" " " " " " " "	40.08ft.st.curb	2.60	104.21				
94	578	" " " " " " " "	11.88ft.st.curb	2.60	30.89				
			148.35ft.st.curb	2.60	385.71				
			2-2ft.rad.cors.	11.98	23.96				
94	154	Pasquale Vallesse & wf. Anna M. Jt. Ten. 123 Rushmore Ave.	56.59ft.st.curb	2.60	147.13	171	09		
			2-2ft.rad.cors.	11.98	23.96				
94	597	Anthony L. Ricciutti & wf. Louise Jt. Ten. 125 Rushmore Ave.	55.59ft.st.curb	2.60	144.53	168	49		
			2-2ft.rad.cors.	11.98	23.96				
Amount Carried Forward			Total,		\$	1,202	70		

IN CITY COUNCIL

APR 5 1962

APPROVED:

Robert Whelan
CLERK

Director of Public Works

OFFICE OF THE DIRECTOR OF PUBLIC WORKS

Providence, R. I.

Cost of curbstones set on Smart Street from a Point 200 Feet West of Job Street to Windmill Street under resolution of the City Council, passed April 7, 1961, ascertained by the Director of Public Works of the City of Providence, and submitted to the City Council of said City, in compliance with Chapter 73, Section 30, of the General Laws of 1938, for approval.

Assessor's Plat	Number Lot	NAME	QUANTITY			AMOUNT		Date of Demand	Date of Payment
77	699	Pasquale Chece & wf. Luisa Jt. Ten. 39 Flora Street	40.79ft.st.curb	2.60	106.05	106	05		
77	698	Gaetano Pitassi & wf. Giacinta Estate 665 Charles Street	40.78ft.st.curb	2.60	106.03				
77	697	" " " " " " " "	40.64ft.st.curb	2.60	105.67				
77	696	" " " " " " " "	39.29ft.st.curb	2.60	102.15				
			120.71ft.st.curb	2.60	313.85	313	85		
77	695	Fortunato Mosca 19 Nahant Street	32.03ft.st.curb	2.60	83.28				
			1-2ft.rad.cor.	11.98	11.98				
77	694	" " " " " " " "	31.19ft.st.curb	2.60	81.09				
			1-2ft.rad.cor.	11.98	11.98				
77	693	" " " " " " " "	23.83ft.st.curb	2.60	61.96				
			2-2ft.rad.cors.	11.98	23.96				
77	692	" " " " " " " "	41.80ft.st.curb	2.60	108.68				
			128.85ft.st.curb	2.60	335.01				
			4-2ft.rad.cors.	11.98	47.92	382	93		
77	690	Peter Corrente & wf. Emilia Jt. Ten. 139 Windmill Street	60.18ft.st.curb	2.60	156.47				
			2-2ft.rad.cors.	11.98	23.96	180	43		
77	709	Carlo Mosca 94 Smart Street	40.78ft.st.curb	2.60	106.03	106	03		
77	708	Carlo Mosca Estate 94 Smart Street	40.77ft.st.curb	2.60	106.00	106	00		
77	706	Elizabeth Mosca 94 Smart Street	54.32ft.st.curb	2.60	141.23				
			2-2ft.rad.cors.	11.98	23.96	165	19		
77	703	Pasqualine Mosca 88 Smart Street	81.58ft.st.curb	2.60	212.11				
			2-2ft.rad.cors.	11.98	23.96	236	07		
77	432	Antonio Ferri & wife Francesca 145 Windmill Street	109.08ft.st.curb	2.60	283.61				
			4-2ft.rad.cors.	11.98	47.92	331	53		
Total,					\$ 1,928	08			

IN CITY COUNCIL

APR 5 1962

APPROVED:

Everett Whelan

Director of Public Works

OFFICE OF THE DIRECTOR OF PUBLIC WORKS

Providence, R. I.

Cost of curbstones set on Smart Street from Job Street to a Point 200 feet Westerly

.....under resolution of the City Council,

passed November 6, 1959, ascertained by the Director of Public Works of the City of Providence, and submitted to the City Council of said City, in compliance with Chapter 73, Section 30, of the General Laws of 1938, for approval.

Assessor's Plat	Number Lot	NAME	QUANTITY			AMOUNT		Date of Demand	Date of Payment
77	674	Maria Truppa 98 Job Street	35.30ft.st.curb	2.60	91.78	91	78		
77	675	Italo Rotondo & wf. Marie Jt. Ten. 59 Smart Street	62.67ft.st.curb	2.60	162.94	186	90		
			2-2ft.rad.cors.	11.98	23.96				
77	701	Pasquale Chece & wf. Luisa Jt. Ten. 39 Flora Street	40.44ft.st.curb	2.60	105.14	210	86		
77	700	" " " " " " " "	40.66ft.st.curb	2.60	105.72				
			81.10ft.st.curb	2.60	210.86				
77	714	Giacinda DeSimone 12 Milano Street	19.09ft.st.curb	2.60	49.63	73	59		
			2-2ft.rad.cors.	11.98	23.96				
77	713	Raimondo Marenaro & wf. Lorenza D. Jt. Ten. 60 Smart Street	40.20ft.st.curb	2.60	104.52	255	66		
77	712	" " " " " " " "	17.98ft.st.curb	2.60	46.75				
			2-2ft.rad.cors.	11.98	23.96				
77	711	" " " " " " " "	21.72ft.st.curb	2.60	56.47				
			2-2ft.rad.cors.	11.98	23.96				
			79.90ft.st.curb	2.60	207.74				
			4-2ft.rad.cors.	11.98	47.92				
77	710	Carlo Mosca 94 Smart Street	40.65ft.st.curb	2.60	105.69	105.69			
Total,					\$	924	48		

IN CITY COUNCIL

APR 5 1962

APPROVED:

W. Everett Whelan
CLERK

Director of Public Works

OFFICE OF THE DIRECTOR OF PUBLIC WORKS

Providence, R. I.

Cost of curbstones set on Syracuse Street from Laurel Hill Avenue to its

Easterly Termination under resolution of the City Council,

passed August 5, 1960, ascertained by the Director of Public Works of the City of Providence, and submitted to the City Council of said City, in compliance with Chapter 73, Section 30, of the General Laws of 1938, for approval.

Assessor's Plat	Number Lot	NAME	QUANTITY			AMOUNT		Date of Demand	Date of Payment
107	463	Andrew F. Egan & wf. Lillian Jt. Ten. 20 Laurel Hill Ave.	69.65ft.st.curb	2.60	181.09	205	05		
			2-2ft.rad.cors.	11.98	23.96				
107	393	City of Providence Dept. of Recreation 161 Fountain St.	96.95ft.st.curb	2.60	252.07	252	07		
Total,						\$	457 12		

IN CITY COUNCIL

APR 5 1962

APPROVED:

D. Everett Whelan
CLERK

Director of Public Works

OFFICE OF THE DIRECTOR OF PUBLIC WORKS

Providence, R. I.

Cost of curbstones set on Tappan Street from Hawkins Street to a Point 254.05 Feet Southerly under resolution of the City Council, passed April 7, 1961, ascertained by the Director of Public Works of the City of Providence, and submitted to the City Council of said City, in compliance with Chapter 73, Section 30, of the General Laws of 1938, for approval.

Sheet #1

Assessor's Plat	Number Lot	NAME	QUANTITY			AMOUNT		Date of Demand	Date of Payment
70	27	Emidio DiGregorio & wf. Maria Jt. Ten. 57 Hawkins Street	36.95ft.st.curb	2.60	96.07	143	99		
			4-2ft.rad.cors.	11.98	<u>47.92</u>				
70	34	Michael DiGregorio & wf. Maria Jt. Ten. 57 Hawkins Street	38.70ft.st.curb	2.60	100.62	178	01		
70	33	" " " " " " " "	20.55ft.st.curb	2.60	53.43				
			2-2ft.rad.cors.	11.98	23.96				
			59.25ft.st.curb	2.60	<u>154.05</u>				
			2-2ft.rad.cors.	11.98	<u>23.96</u>				
70	31	Teresa Albanese wife John 49 Tappan Street	67.80ft.st.curb	2.60	176.28	200	24		
			2-2ft.rad.cors.	11.98	<u>23.96</u>				
70	30	Joseph W. Boucher & wf. Anne M. Jt. Ten. 45 Tappan Street	8.05ft.st.curb	2.60	20.93	20 93			
70	26	Antonio V. & Vincenzo Simonetti Estates, Rosina & Henry Simonetti & Filomena Brocchi 66 Tappan Street	76.50ft.st.curb	2.60	198.90	198 90			
70	35	Anthony V. & Vincenzo Simonetti Estates, & Rosina & Henry Simonetti & Filomena Brocchi 66 Tappan Street	19.65ft.st.curb	2.60	51.09	138	79		
			2-2ft.rad.cors.	11.98	23.96				
70	36	" " " " " " " "	15.30ft.st.curb	2.60	39.78				
			2-2ft.rad.cors.	11.98	23.96				
			34.95ft.st.curb	2.60	<u>90.87</u>				
			4-2ft.rad.cors.	11.98	<u>47.92</u>				
70	32	Teresina Albanese 48 Tappan Street	3.00ft.st.curb	2.60	7.80	7 80			
Amount Carried Forward			Total,			\$ 888 66			

IN CITY COUNCIL

APR 5 1962

APPROVED:

R. Everett Whelan
CLERK

Director of Public Works

Assessor's Plat	Number Lot	NAME	QUANTITY	AMOUNT	Date of Demand	Date of Payment
		Amount brought forward,	\$	888 66		
70	61	Benedetto Albanese Estate & widow Teresina 48 Tappan Street				
70	37	" " " " " " " "	34.27ft.st.curb 2.60 89.10			
70	38	" " " " " " " "	5.73ft.st.curb 2.60 14.90			
			30.10ft.st.curb 2.60 78.26			
			13.60ft.8'rad.curb 4.31 58.62			
			70.10ft.st.curb 2.60 182.26			
			13.60ft.8'rad.curb 4.31 58.62	240 88		
Total,				\$ 1,129 54		

IN CITY COUNCIL

APR 5 1962

APPROVED:

Robert Whelan

Director of Public Works



245

CITY OF PROVIDENCE - RHODE ISLAND - Walter H. Reynolds, Mayor

DEPARTMENT OF PUBLIC WORKS

Charles F. McElroy

Director

John E. Meade

Deputy Director

CITY HALL

March 22, 1962

To the Honorable Mayor
and City Council.

Gentlemen:

The following is a list of Highway Grading Assessments, prepared by the
Director of Public Works and certified to the City Council for approval:

Berkshire Street from Salina Street to Cornwall Street.	\$ 158.02
Cornwall Street from the Southerly Line of Berkshire Street to Longmont Street.	72.79
Dome Street from Oakland Avenue to Malbone Street.	99.20
Lawn Street from Bolton Avenue to Glover Street.	8.00
Mystic Street from Prairie Avenue to its Easterly Termination.	86.68
Quarry Street from Charles Street to its Easterly Termination.	38.89
Rushmore Avenue from Ada Avenue to the Northerly Line of Almira Avenue.	1,634.10
Smart Street from Job Street to a point 200 feet Westerly.	773.20
Smart Street from a point 200 feet west of Job Street to Windmill Street.	2,339.36
Tappan Street from Hawkins Street to a point 254.05 Feet Southerly.	150.86
	<hr/> \$5,361.10

Very truly yours,

Charles F. McElroy

Director of Public Works.

IN CITY COUNCIL

APR 5 1962

APPROVED:

D. Everett Whelan
CLERK

RECORDED & INDEXED

1962 MAR 22 11 40 AM

FILED

MAR 22 11 14 AM '62

CITY CLERK'S OFFICE
PROVIDENCE, R.I.

OFFICE OF THE DIRECTOR OF PUBLIC WORKS

Providence, R. I.

Cost of grading.....Berkshire Street from Salina Street to Cornwall Street.....

.....under resolution of City Council,

passed.....April 7, 1961....., ascertained by the Director of Public Works of the City of Providence, and submitted to the City Council of said City, in compliance with Chapter 73 of the General Laws, of 1938, for approval.

Assessor's Plat	Number Lot	PROPERTY OWNER	Frontage Lin. Ft.	Unit Cost per Lin. Ft.	AMOUNT	Date of Demand	Date of Payment
76	141	Petronilla & Anthony Catanese Jt.Ten. 73 Salina St.	82.35	\$0.197	16 22		
76	139	Domenico S. DeCesare & wf. Maria I. JT. 47 Sussex St.	40.00	"	7 88		
76	138	" " " " " " " " " " " " " "	40.00	"	7 88		
			80.00		15 76		
76	137	Lewis J. Johnston 1/3 for life, Ellen J. Fagan 1/3 & Mary C. Barr 1/3 173 Berkshire St.	40.00	"	7 88		
76	136	City of Providence (Tax Lot)	40.00	"	7 88		
76	135	Clara C. Smith & Marion N. Malama 181 Berkshire St.	93.71	"	18 46		
76	133	The Narragansett Electric Co. 15 Westminster St.	65.00	"	12 81		
76	142	Anthony V. Naturale & wf. Julia JT. 77 Salina St.	79.44	"	15 65		
76	145	New England Milk Producers Association 172 Berkshire St.	40.00	"	7 88		
76	147	" " " " " " " " " " " " " "	80.00	"	15 76		
			120.00	"	23 64		
76	148	Angela Lepore 176 Berkshire St.	40.00	"	7 88		
76	149	" " " " " " " " " " " " " "	40.00	"	7 88		
			80.00	"	15 76		
76	150	The Narragansett Electric Co. 15 Westminster St.	121.62	"	23 96		
IN CITY COUNCIL APR 5 1962 APPROVED: <i>Everett Whelan</i> CLERK			Total,	\$	158.02		

OFFICE OF THE DIRECTOR OF PUBLIC WORKS

Providence, R. I.

Cost of grading..... Cornwall Street from the Southerly Line of Berkshire Street
to Longmont Street.....

under resolution of City Council,

passed April 7, 1961....., ascertained by the Director of Public Works of the City of Providence, and submitted to the City Council of said City, in compliance with Chapter 73 of the General Laws, of 1938, for approval.

Assessor's Plat	Number Lot	PROPERTY OWNER	Frontage Lin. Ft.	Unit Cost per Lin. Ft.	AMOUNT	Date of Demand	Date of Payment
76	150	The Narragansett Electric Co. 15 Westminster St.	100.27	\$0.165	16 54		
76	511	Anna C. & Americo P. Lopardo 69 Longmont St.	100.26	"	16 54		
76		State of Rhode Island-State Office Bldg. Div. of Roads & Bridges	240.64	"	39 71		
<div>IN CITY COUNCIL</div> <div>APR 5 1962</div> <div>APPROVED:</div> <div><i>Deverett Whelan</i></div> <div>CLERK</div>							
Total,				\$	72.79		

OFFICE OF THE DIRECTOR OF PUBLIC WORKS

Providence, R. I.

Cost of grading..... Dome Street from Oakland Avenue to Malbone Street

.....under resolution of City Council,

passed August 5, 1960....., ascertained by the Director of Public Works of the City of Providence, and submitted to the City Council of said City, in compliance with Chapter 73 of the General Laws, of 1938, for approval.

Assessor's Plat	Number Lot	PROPERTY OWNER	Frontage Lin. Ft.	Unit Cost per Lin. Ft.	AMOUNT	Date of Demand	Date of Payment
69	61	Benjamin Kanopky 189 Oakland Ave.	100.00	\$0.248	24 80		
69	66	William Cameron & Robert L. Cameron Jr. Jt. Ten. 98 Chad Brown St.	100.00	"	24 80		
69	67	William Hanzel 195 Oakland Ave.	61.00	"	15 13		
69	17	James A. Law & wf. Sophie A. Jt. Ten. 2 Dome St.	39.00	"	9 67		
69	72	John V., William P., & Gerald P. Murray Jt. Ten. 14 Dome St.	100.00	"	24 80		
IN CITY COUNCIL APR 5 1962 APPROVED: <i>Everett Whelan</i> CLERK			Total, \$ 99.20				


OFFICE OF THE DIRECTOR OF PUBLIC WORKS

Providence, R. I.

Cost of grading..... La wn Street from Bolton Avenue to Glover Street.....

.....under resolution of City Council,

passed May 6, 1960....., ascertained by the Director of Public Works of the City of Providence, and submitted to the City Council of said City, in compliance with Chapter 73 of the General Laws, of 1938, for approval.

Assessor's Plat	Number Lot	PROPERTY OWNER	Frontage Lin. Ft.	Unit Cost per Lin. Ft.	AMOUNT	Date of Demand	Date of Payment
116	181	Giovanni Asciolla & wf. Mary F. JT. 56 Bolton Ave.	80.00	\$0.025	2 00		
116	326	David J. Gibbons & wf. Joan M. JT. 46 Bolton Ave.	80.00	"	2 00		
84	423	Lazzaro DePetrillo & wf. Theresa JT. 61 Glover St.	80.00	"	2 00		
84	421	Domenico Barricelli & wife Celesta 55 Glover St.	80.00	"	2 00		
<div>IN CITY COUNCIL</div> <div>APR 5 1962</div> <div>APPROVED:</div> <div></div> <div>CLERK</div>							
Total,				\$	8.00		

OFFICE OF THE DIRECTOR OF PUBLIC WORKS

Providence, R. I.

Cost of grading.....Mystic Street from Prairie Avenue to its Easterly Termination.....

.....under resolution of City Council,
passed.....August 5, 1960....., ascertained by the Director of Public Works of the City of
Providence, and submitted to the City Council of said City, in compliance with Chapter 73 of the
General Laws, of 1938, for approval.

Assessor's Plat	Number Lot	PROPERTY OWNER	Frontage Lin. Ft.	Unit Cost per Lin. Ft.	AMOUNT	Date of Demand	Date of Payment
54	1	Mary A. Glennon & Winifred Henchy 500 Prairie Ave.	80.00	\$0.106	8 48		
54	3	Annie J. Reiser Estate 113 Gallup St.	40.00	"	4 24		
54	4	Charles Perkins & wf. Leonora JT. 17 Mystic St.	40.00	"	4 24		
54	7	South Providence Columbian Realty A sso., Inc. 132 Burnside St.	160.00	"	16 96		
54	9	Albert R. & Emma H. Murray Jt. Ten. 33 Mystic St.	40.00	"	4 24		
54	10	" " " " " " " " " " " " " " " "	48.87	"	5 18		
			88.87	"	9 42		
54	11	Anna F. McLaughlin 39 Mystic St.	40.00	"	4 24		
48	647	Leonhardt Mayer 136 Sinclair Ave.	80.00	"	8 48		
48	587	Margaret J. Fitzpatrick 221 Harriet St.	40.00	"	4 24		
48	586	" " " " " " " " " " " " " " " "	40.00	"	4 24		
48	585	Leo Greene 262 Warrington St.	80.00	"	8 48		
48	584	City Investment Co. 226 Gallatin St.	40.00	"	4 24		
48	525	" " " " " " " " " " " " " " " "	40.00	"	4 24		
			80.00	"	8 48		
48	524	Earl B. Dickson & wf. Clara J. JT. 34 Mystic St.	40.00	"	4 24		
48	523	City of Providence (Tax Lot)	48.87	"	5 18		
IN CITY COUNCIL							
APR 5 1962							
APPROVED:							
D. Everett Kelan							
CLERK							

Total, \$ 86.68


OFFICE OF THE DIRECTOR OF PUBLIC WORKS

Providence, R. I.

Cost of grading Quarry Street from Charles Street to its Easterly Termination

.....under resolution of City Council,

passed April 7, 1961, ascertained by the Director of Public Works of the City of Providence, and submitted to the City Council of said City, in compliance with Chapter 73 of the General Laws, of 1938, for approval.

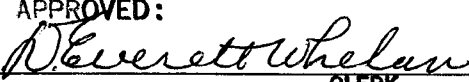
Assessor's Plat	Number Lot	PROPERTY OWNER	Frontage Lin. Ft.	Unit Cost per Lin. Ft.	AMOUNT		Date of Demand	Date of Payment
98	386	Paolina Romano 627 Charles St.	168.40	\$0.103	17	35		
98	385	Joseph Acciaioli & wf. Ernestina for lives 42 Prosper St.	109.11	"	11	24		
98	383	Charles R. Lombardi & wf. Antonetta JT. 14 Quarry St.	50.00	"	5	15		
98	382	" " " " " " " " " " " " " "	50.00	"	5	15		
			100.00	"	10	30		
IN CITY COUNCIL								
APR 5 1962								
APPROVED:								
								
CLERK								
Total,				\$	38.89			

OFFICE OF THE DIRECTOR OF PUBLIC WORKS

Providence, R. I.

Cost of grading..... Rushmore Avenue from Ada Avenue to the Northerly Line of Almira Avenue

.....under resolution of City Council,
passed April 7, 1961....., ascertained by the Director of Public Works of the City of Providence, and submitted to the City Council of said City, in compliance with Chapter 73 of the General Laws, of 1938, for approval.

Assessor's Plat	Number Lot	PROPERTY OWNER	Frontage Lin. Ft.	Unit Cost per Lin. Ft.	AMOUNT		Date of Demand	Date of Payment
94	154	Pasquale Vallese & wf. Anna M. Jt. Ten. 123 Rushmore Ave.	90.50	\$2.24	202	72		
94	597	Anthony L. Ricciutti & wf. Louise JT. 125 Rushmore Ave.	74.95	"	167	89		
94	599	Anthony C. Spreca & Laura Spreca Jt.Ten. 102 Rushmore Ave.	100.62	"	225	39		
94	606	Victory Land Co. 29 Weybosset St.	80.77	"	180	92		
94	157	Joseph Krzysztan & wife Mary 111 Hunnewell Ave.	40.00	"	89	60		
94	156	Josef Krzysztan & wife Maryanna 111 Hunnewell Ave.	51.67	"	115	74		
94	264	Germina Fusco 127 Hunnewell Ave.	40.00	"	89	60		
94	265	" " " " " " " " " " " "	40.00	"	89	60		
94	573	" " " " " " " " " " " "	40.00	"	89	60		
			120.00	"	268	80		
94	574	Victory Land Co. 29 Weybosset St.	40.00	"	89	60		
94	575	" " " " " " " " " " " "	40.00	"	89	60		
94	576	" " " " " " " " " " " "	40.00	"	89	60		
94	577	" " " " " " " " " " " "	40.00	"	89	60		
94	578	" " " " " " " " " " " "	11.00	"	24	64		
			171.00	"	383	04		
IN CITY COUNCIL								
APR 5 1962								
APPROVED:								
								
CLERK								
Total,				\$	1,634.10			

OFFICE OF THE DIRECTOR OF PUBLIC WORKS

Providence, R. I. _____

Cost of grading Smart Street from Job Street to a point 200 feet Westerly _____

_____ under resolution of City Council,

passed Nov. 6, 1959 _____, ascertained by the Director of Public Works of the City of Providence, and submitted to the City Council of said City, in compliance with Chapter 73 of the General Laws, of 1938, for approval.

Assessor's Plat	Number Lot	PROPERTY OWNER	Frontage Lin. Ft.	Unit Cost per Lin. Ft.	AMOUNT		Date of Demand	Date of Payment
77	714	Giacinda DeSimone 12 Milano St.	40.00	\$1.933	77	32		
77	713	Raimondo Marenaro & wf. Lorenza D.Jt. 60 Smart St.	40.00	"	77	32		
77	712	" " " " " " " " " " " " " "	40.00	"	77	32		
77	711	" " " " " " " " " " " " " "	40.00	"	77	32		
			120.00	"	231	96		
77	710	Carlo Mosca 94 Smart St.	40.00	"	77	32		
77	674	Maria Truppa 98 Job St.	40.00	"	77	32		
77	675	Italo Rotondo & wf. Marie Jt. Ten. 59 Smart St.	80.00	"	154	64		
77	701	Pasquale Chece & wf. Luisa Jt. Ten. 39 Flora St.	40.00	"	77	32		
77	700	" " " " " " " " " " " " " "	40.00	"	77	32		
			80.00	"	154	64		
IN CITY COUNCIL								
APR 5 1962								
APPROVED:								
D. Everett Whelan								
CLERK								
Total,				\$	773.20			

OFFICE OF THE DIRECTOR OF PUBLIC WORKS

Providence, R. I.

Cost of grading Smart Street from a point 200 feet West of Job Street to Windmill Street

.....under resolution of City Council,

passed April 7, 1961, ascertained by the Director of Public Works of the City of Providence, and submitted to the City Council of said City, in compliance with Chapter 73 of the General Laws, of 1938, for approval.

Assessor's Plat	Number Lot	PROPERTY OWNER	Frontage Lin. Ft.	Unit Cost per Lin. Ft.	AMOUNT	Date of Demand	Date of Payment
77	709	Carlo Mosca 94 Smart St.	40.00	\$2.758	110 32		
77	708	Carlo Mosca Estate 94 Smart St.	40.00	"	110 32		
77	706	Elizabeth Mosca 94 Smart St.	81.26	"	224 12		
77	703	Pasqualina Mosca 88 Smart St.	112.58	"	310 50		
77	432	Antonio Ferri & wife Francesca 145 Windmill St.	155.76	"	429 59		
77	699	Pasquale Chece & wf. Luisa Jt. Ten. 39 Flora St.	40.00	"	110 32		
77	698	Gaetano Pitassi & wf. Giacinta Estate 665 Charles St.	40.00	"	110 32		
77	697	" " " " " " " " " " " " " "	40.00	"	110 32		
77	696	" " " " " " " " " " " " " "	41.49	"	114 43		
			121.49	"	335 07		
77	695	Fortunato Mosca 19 Nahant St.	41.68	"	114 95		
77	694	" " " " " " " " " " " " " "	41.68	"	114 95		
77	693	" " " " " " " " " " " " " "	41.68	"	114 95		
77	692	" " " " " " " " " " " " " "	41.68	"	114 95		
			166.72	"	459 80		
77	690	Peter Corrente & wf. Emilia Jt. Ten. 139 Windmill St.	90.40	"	249 32		
IN CITY COUNCIL							
APR 5 1962							
APPROVED:							
D. Everett Whelan							
CLERK							

Total, \$ 2,339.36

OFFICE OF THE DIRECTOR OF PUBLIC WORKS

Providence, R. I.

Cost of grading Tappan Street from Hawkins Street to a point 254.05 Feet Southerly

.....under resolution of City Council,
passed April 7, 1961, ascertained by the Director of Public Works of the City of
Providence, and submitted to the City Council of said City, in compliance with Chapter 73 of the
General Laws, of 1938, for approval.

Assessor's Plat	Number Lot	PROPERTY OWNER	Frontage Lin. Ft.	Unit Cost per Lin. Ft.	AMOUNT		Date of Demand	Date of Payment
70	26	Antonio V. & Vincenzo Simonetti Estates Rosina & Henry Simonetti & Filomena Brocchi 66 Tappan St.	80.00	\$0.307	24	56		
70	35	Anthony V. & Vincenzo Simonetti Estates & Rosina & Henry Simonetti & Filomena Brocchi 66 Tappan St.	40.00	"	12	28		
70	36	" " " " " " " " " " " " " "	37.00	"	11	36		
			77.00	"	23	64		
70	32	Teresina Albanese 48 Tappan St.	3.00	"	0	92		
70	61	Benedetto Albanese Estate & widow Teresina 48 Tappan St.	34.27	"	10	52		
70	37	" " " " " " " " " " " " " "	5.73	"	1	76		
70	38	" " " " " " " " " " " " " "	35.46	"	10	89		
			75.46	"	23	17		
70	27	Emidio DiGregorio & wf. Maria Jt. Ten. 57 Hawkins St.	80.00	"	24	56		
70	34	Michael DiGregorio & wf. Maria Jt. Ten. 57 Hawkins St.	40.00	"	12	28		
70	33	" " " " " " " " " " " " " "	40.00	"	12	28		
			80.00	"	24	56		
70	31	Teresa Albanese wife John 49 Tappan St.	85.00	"	26	10		
70	30	Joseph W. Boucher & wf. Anne M. Jt. Ten. 45 Tappan St.	10.90	"	3	35		
IN CITY COUNCIL APR 5 1962 APPROVED: D. Everett Whelan CLERK			Total,	\$	150.86			