

The City of Providence

STATE OF RHODE ISLAND AND PROVIDENCE PLANTATIONS

—REVISED—

CHAPTER 1026

*going change
88*

No. 262 AN ORDINANCE IN AMENDMENT OF CHAPTER 544 OF THE ORDINANCES OF THE CITY OF PROVIDENCE, APPROVED SEPTEMBER 21, 1951, AS HERETOFORE AMENDED, IS HEREBY FURTHER AMENDED BY CHANGING FROM AN R-4 MULTIPLE DWELLING ZONE TO A C-2 GENERAL COMMERCIAL ZONE, LOT 377 AS SET OUT AND DELINEATED ON CITY ASSESSOR'S PLAT 28; SAID LOT BEING LOCATED AT THE CORNER OF DEAN AND CEDAR STREETS.

Approved April 20, 1956

Be it ordained by the City of Providence:

SECTION 1. The Zoning Map accompanying and made a part of Chapter 544 of the Ordinances of the City of Providence, approved September 21, 1951, as heretofore amended and entitled "An Ordinance Zoning the City of Providence and Establishing Use, Height, and Area Regulations" is hereby further amended by changing from an R-4 Multiple Dwelling Zone to a C-2 General Commercial Zone, Lot 377 as set out and delineated on City Assessor's Plat 28; said lot being located at the corner of Dean and Cedar Streets, bounded and described as follows:

Beginning at the southwesterly corner of Dean and Cedar Streets; thence southeasterly along the southwesterly line of Dean Street to the northwesterly corner of Lot 56 on Assessor's Plat 28; thence southerly along the easterly line of Lot 377 to the southeasterly corner of said Lot 377; thence westerly along the northerly lines of Lots 374 and 375 to the southwesterly corner of Lot 377; thence northerly along the easterly line of Lot 355 to the southerly line of Cedar Street and the northwesterly corner of Lot 377; thence easterly along the said southerly line of Cedar Street to the point and place of beginning.

SECTION 2. This Ordinance shall take effect upon its passage.

**IN CITY
COUNCIL**

APR 5 - 1956

FIRST READING
READ AND PASSED

Deverett Whelan
CLERK

**IN CITY
COUNCIL**

APR 19 1956

FINAL READING
READ AND PASSED

Angelo Pilla
PRESIDENT
Deverett Whelan
CLERK

APPROVED

APR 20 1956

Nathan H. Reynolds
MAYOR

No.

CHAPTER
AN ORDINANCE

CITY OF PROVIDENCE
STATE OF RHODE ISLAND AND PROVIDENCE PLANTATIONS

PETITION TO THE CITY COUNCIL

TO THE HONORABLE CITY COUNCIL OF THE CITY OF PROVIDENCE:

The undersigned respectfully petitions your honorable body for
to change from an R-4 Multiple Dwelling Zone to a C-2 General Commercial Zone,
Lots ~~56~~, ~~355~~, 377, ~~378~~ and ~~743~~ as set out and delineated on City Assessor's
~~2.2.~~ ~~2.2.~~ ~~2.3.~~ ~~2.3.~~
Plat 28; said lots being bounded by Dean, Cedar and Eutaw Streets.

I Joseph Abood, Administrator for Late Mr. Boelus Abood Estate.

Joseph Abood
James Sabotter

Mrs. Joseph D'Ambrosio
Joseph Abood

FEB 2 - 1956

**WASH. HEARING
DEFERRED TO COMMITTEE ON
ORDINANCES**
.....
Theater Sub-Com. can

Don't forget
(see page 1)

FEB 2 12 18 PM
FEDERAL BUREAU OF INVESTIGATION
U. S. DEPARTMENT OF JUSTICE

CITY COUNCIL

DATE Feb. 2 19 56

RECEIVED OF Joseph Aboud et al

TEN AND 00/100

DOLLARS

Fee for Petition to the City Council for a change in the Zoning of

56,355,377.378 and 743
Lot

Plat

28 (bounded by Dean, Cedar and
Rutaw Sts.

\$10.00

FEB-2-56

094

---ENC---

0.00

The City of Providence — Legislative Department
CITY CLERK'S OFFICE—OFFICIAL MEMORANDUM

Providence, R. I., February 17, 1956

TO: City Plan Commission

SUBJECT: Zoning Petition - Dean, Cedar, & Eutaw Streets.

CONSIDERED BY: Committee on Ordinances

ACTION TAKEN: Voted: to refer attached petition for study, report, and
recommendation.



City Clerk



City Plan Commission

EDWARD WINSOR, *Chairman*
JERRY LORENZO RALPH MATERA

WALTER H. REYNOLDS, *Mayor*
LUCIO E. CARLONE, *Secretary*

PAUL A. SAN SOUZI, *Vice Chairman*
RAYMOND J. NOTTAGE HARRY PINKERSON

FRANK H. MALLEY, *Director*
MILLARD HUMSTONE, *Senior Planner*

*Suite 103, City Hall,
Providence 3, Rhode Island*

February 29, 1956

Committee on Ordinances
City Hall
Providence, R. I.

SUBJECT: Referral No. 786 - ZONING CHANGE AT DEAN, CEDAR AND EUTAW
STREETS

Gentlemen:

The subject referral received consideration by the City Plan Commission at a meeting held on Tuesday, February 28, 1956.

This referral is a request for a change in zoning from an R-4 Zone to a C-2 Zone of Lots 56, 355, 377, 378 and 743 on Assessor's Plat 28 located at Dean, Cedar and Eutaw Streets. The area in question contains 15,801 square feet.

On the field trip it was found that the area is occupied by various two- and four-family dwellings with nonresidential uses on the ground floors.


There is more than ample commercial zoning in this area without encroaching on the remaining, relatively small, residential area.

It should also be noted here that this area is slated for future redevelopment (Redevelopment Project D-4M).

The Commission

VOTED: To table this referral for further consideration and study.

Very truly yours,


FRANK H. MALLEY
DIRECTOR
CITY PLAN COMMISSION

FHM:MMH

c.c. Councilman Jerry Lorenzo
Councilman Thomas Luongo

Joseph Abood

Dean, Cedar, & Eutaw Streets

(28)

Plat 28 Lots 56, 355, 377, 378, & 743

Plat 28
Lot 56

James & Maria Salvatore
73 Dean St

355

Joseph & Thomas & my Sarah
140 Cedar St

377

Brother M Abood Est
71 Dean St

378

Joseph D'Amora & my Mary
28 Eutaw St

743

Same as #355
Joseph Thomas
140 Cedar St

371

John Yannis
63 Spruce St

372

Maria & Votta
104 Thwells Ave

373

Same as #371

374

Angelo Ceredale
41 New Hampshire St, Cam.

375

Walter J. Lianetti & my
Betty 144 Modern Ave

490 Same as #371

573 Same as #375

923 Annunziata Lato
24 Cronk

742 Antonio Garofalo & my
Antonetta 74 Cronk

746 Eleuterio Mollegrave & my Pamela
30 Entaro H

376 Vito D'Ambrasi & my Concetta
28 Entaro H

416

11

12/13/55

381

1045/24

to George J. Beetar

~~Harry Jacobson & my Helen~~

~~30 Entaro H~~

40 Roy A Thomas
49 Wark H

382

11

380 Raffaele Beatrice & my
Micheline 23 Etna St

379 Annie Luccar
347 Broadway

667 Joseph Luccar
155 Cedar St

388 Paul Khawaga & my father
153 Cedar St

387 Same as #667

947 Filomena Zurella
96 Metropolitan Rd

556 "

Photo

#309 Assad Michael, Joseph Thomas
Nossy Joseph 64 Dean St

271 Assunta Verrangia
125 Cedar St

307

11

340

^{Simons}
Annie Simon
157 Cedar St

309

Wm. Pieranunzi & my Ruth
66 Beaufort St

310

Domenico Colangelo
1179 Chestnut Ave

146

John Mansueti & Margaret
Banzarini 92 Dean St

147

Angelina Santangini
87 Ring St

148

Antonio Bonanno & my
Caterina 80 Dean St

Wd 13.
Correvelone Lorenzo &
George

12/1/55
2/17/56 mss



City Plan Commission

EDWARD WINSOR, *Chairman*
JERRY LORENZO RALPH MATERA

WALTER H. REYNOLDS, *Mayor*
LUCIO E. CARLONE, *Secretary*

PAUL A. SAN SOUZI, *Vice Chairman*
RAYMOND J. NOTTAGE HARRY PINKERSON

FRANK H. MALLEY, *Director*
MILLARD HUMSTONE, *Senior Planner*

*Suite 103, City Hall,
Providence 3, Rhode Island
March 14, 1956*

Committee on Ordinances
City Hall
Providence, R. I.

SUBJECT: Referral No. 786 - ZONING CHANGE AT DEAN, CEDAR AND EUTAW
STREETS

Gentlemen:

The subject referral received further consideration by the City Plan Commission at a meeting held on Tuesday, March 13, 1956.

This referral is a request for a change in zoning from an R-4 Zone to a C-2 Zone of Lots 56, 355, 377, 378 and 743 on Assessor's Plat 28 located at Dean, Cedar and Eutaw Streets. The area in question contains 15,801 square feet.


On the field trip it was found that the area is occupied by various two- and four-family dwellings with nonresidential uses on the ground floors.

This area is slated for future redevelopment (Redevelopment Project D-4M).

The Commission

VOTED: To offer no objection to the granting of this petition.

Very truly yours,


FRANK H. MALLEY
DIRECTOR
CITY PLAN COMMISSION

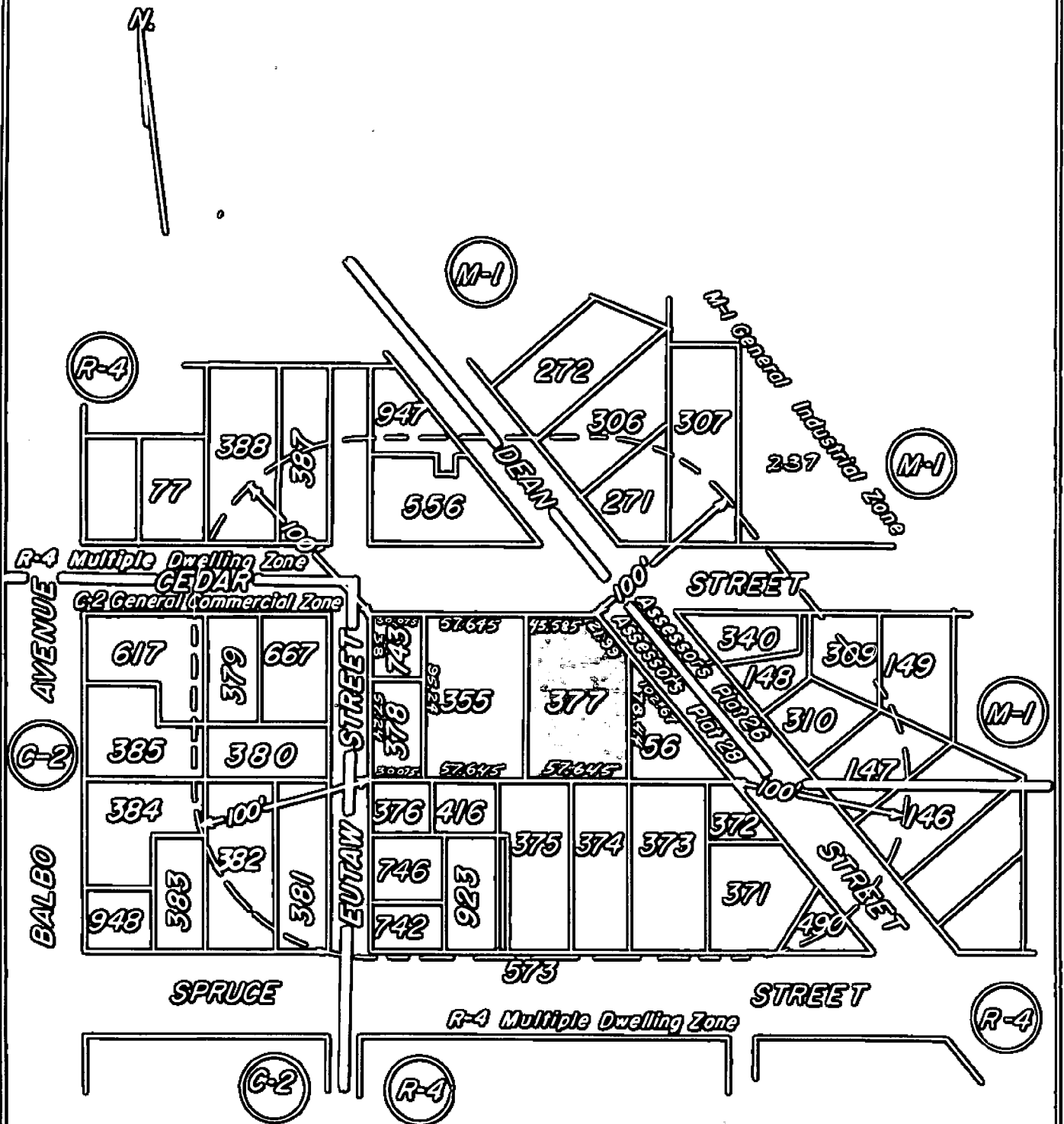
FHM:MMH

c.c. Councilman Jerry Lorenzo
Councilman Thomas Luongo

Zoning Change No.

*Shaded area to be changed from an
R-4 Multiple Dwelling Zone to an
G-2 General Commercial Zone*

February 9, 1956



Assessor's Plats 26 & 28

Zoning Change No.

Duffy
1-80
2-9-56
W.L.B.
[Signature]

The City of Providence
STATE OF RHODE ISLAND AND PROVIDENCE PLANTATIONS

~~1019~~
CHAPTER 1027

*zoning change
#89*

No. 263 AN ORDINANCE IN AMENDMENT OF CHAPTER 544 OF THE ORDINANCES OF THE CITY OF PROVIDENCE, APPROVED SEPTEMBER 21, 1951, AS HERETOFORE AMENDED, IS HEREBY FURTHER AMENDED BY CHANGING FROM A C-1 LIMITED COMMERCIAL ZONE TO A C-4 HEAVY COMMERCIAL ZONE, LOT 621 AS SET OUT AND DELINEATED ON CITY ASSESSOR'S PLAT 68; SAID LOT BEING LOCATED AT THE JUNCTION OF SMITH AND ORMS STREETS.

Approved April 20, 1956

Be it ordained by the City of Providence:

SECTION 1. The Zoning Map accompanying and made a part of Chapter 544 of the Ordinances of the City of Providence, approved September 21, 1951, as heretofore amended and entitled "An Ordinance Zoning the City of Providence and Establishing Use, Height and Area Regulations" is hereby further amended by changing from a C-1 Limited Commercial Zone to a C-4 Heavy Commercial Zone Lot 621 as set out and delineated on City Assessor's Plat 68; said lot being located at the junction of Smith and Orms Streets, bounded and described as follows:

Beginning at the intersection of the northerly line of Smith Street and the line of the cut off at the easterly corner of Smith and Orms Streets; thence northerly along the said line of the cut off to the southerly line of Orms Street; thence easterly along the said southerly line of Orms Street to the northeasterly corner of Lot 621 on Assessor's Plat 68; thence generally southerly along the westerly line of Lot 358 to the northerly line of Smith Street and the southeasterly corner of Lot 621; thence westerly along the northerly line of Smith Street to the point and place of beginning.

SECTION 2. This Ordinance shall take effect upon its passage.

**IN CITY
COUNCIL**

APR 5 - 1956

FIRST READING

READ AND PASSED

Devereaux Whelan
CLERK

**IN CITY
COUNCIL**

APR 19 1956

FINAL READING
READ AND PASSED

Angelo Pilla
PRESIDENT
Devereaux Whelan
CLERK


APPROVED

APR 20 1956

Walter H. Reynolds
MAYOR

No.

CHAPTER
AN ORDINANCE



...

...

CITY OF PROVIDENCE
STATE OF RHODE ISLAND AND PROVIDENCE PLANTATIONS

PETITION TO THE CITY COUNCIL

TO THE HONORABLE CITY COUNCIL OF THE CITY OF PROVIDENCE:

The undersigned respectfully petitions your honorable body for

to change from a C-1 Limited Commercial Zone to a C-4 Heavy Commercial Zone, Lot 621 as set out and delineated on City Assessor's Plat 68.

Said lot being located at the junction of Smith Street and Orms Street.

Frank Rao

FEB-28-56

0.48

—BN—

0.00

FILED

FEB 28 11 51 AM

**CITY CLERK'S OFFICE
PROVIDENCE, R. I.**

**IN CITY
COUNCIL**

MAR 1 - 1956

**FIRST READING
REFERRED TO COMMITTEE ON
ORDINANCES
.....
Deane & Chalmers, CLERK**

Mr. Goss

The City of Providence — Legislative Department
CITY CLERK'S OFFICE—OFFICIAL MEMORANDUM

Providence, R. I., March 2, 1956

TO: City Plan Commission,

SUBJECT: Zoning Petition - Frank Rao - Smith and Orms Street

CONSIDERED BY: Committee on Ordinances

ACTION TAKEN: Voted to refer for study, report and recommendation
Attached Petition.

City Clerk

CITY COUNCIL

DATE February 28, 19 56

RECEIVED OF Frank Rao

TEN AND 00/100

DOLLARS

Fee for Petition to the City Council for a change in the Zoning of

(Located at the junction of Smith Street & Brms Street)

Lot 621

Flat 68

\$10.00

FEB-28-56

PAID - City of Portland - Janet M. Corda, City Collector

10.00

Frank Rao
junction of Smith and Orms Streets

Plat 68 Lot 621

(9)

Plat 68

Lot 621

Frank Rao & John Rao
261 Adams St

597 City of Poor

594 Carl A Larson & Sophie L & John A
McMullen & Ellen L
271 Alabama Ave

593 Isidor Friedman & Anna
271 Orms St

629 David Chernick
172 W Clifford St

623 Pasquale T D'Amico & Carolina B
567 Douglas Ave

450 Mary C Sheffeld
55 Cherry St

622 Edward J M Cornell & Lauretta E
283 Smith St

358 Roger Williams Post No 35, American
Legion Inc 285 Smith St

~~Frank & John~~

Plot 67

Vol 89

Thomas H. Hildberg & wife Sara
215 Elmgrove Ave

91 Lorraine Realty Co, Inc
290 Smith St

92

"

93

"

~~94 Joseph A McPhillips~~

95 Joseph A McPhillips & wife Marie
58 Belmont Ave

Vol 12

Conradson Gray & Byll

ms. B

2/27/56

12/1/55



City Plan Commission

EDWARD WINSOR, *Chairman*
JERRY LORENZO RALPH MATERA

WALTER H. REYNOLDS, *Mayor*
LUCIO E. CARLONE, *Secretary*

PAUL A. SAN SOUZI, *Vice Chairman*
RAYMOND J. NOTTAGE HARRY PINKERSON

FRANK H. MALLEY, *Director*
MILLARD HUMSTONE, *Senior Planner*

*Suite 103, City Hall,
Providence 3, Rhode Island*

March 28, 1956

Committee on Ordinances
City Hall
Providence, R. I.

SUBJECT: Referral No. 796 - ZONING CHANGE AT SMITH AND ORMS STREETS

Gentlemen:

The subject referral received consideration by the City Plan Commission at a meeting held on Tuesday, March 27, 1956.

This referral is a request for a change in zoning from a C-1 Zone to a C-4 Zone of Lot 621 on Assessor's Plat 68 located at the junction of Smith and Orms Street.

On the field trip it was found that the area is occupied by a two-story structure.

The Commission

VOTED: To offer no objection to the granting of this petition.

Very truly yours,


FRANK H. MALLEY
DIRECTOR
CITY PLAN COMMISSION

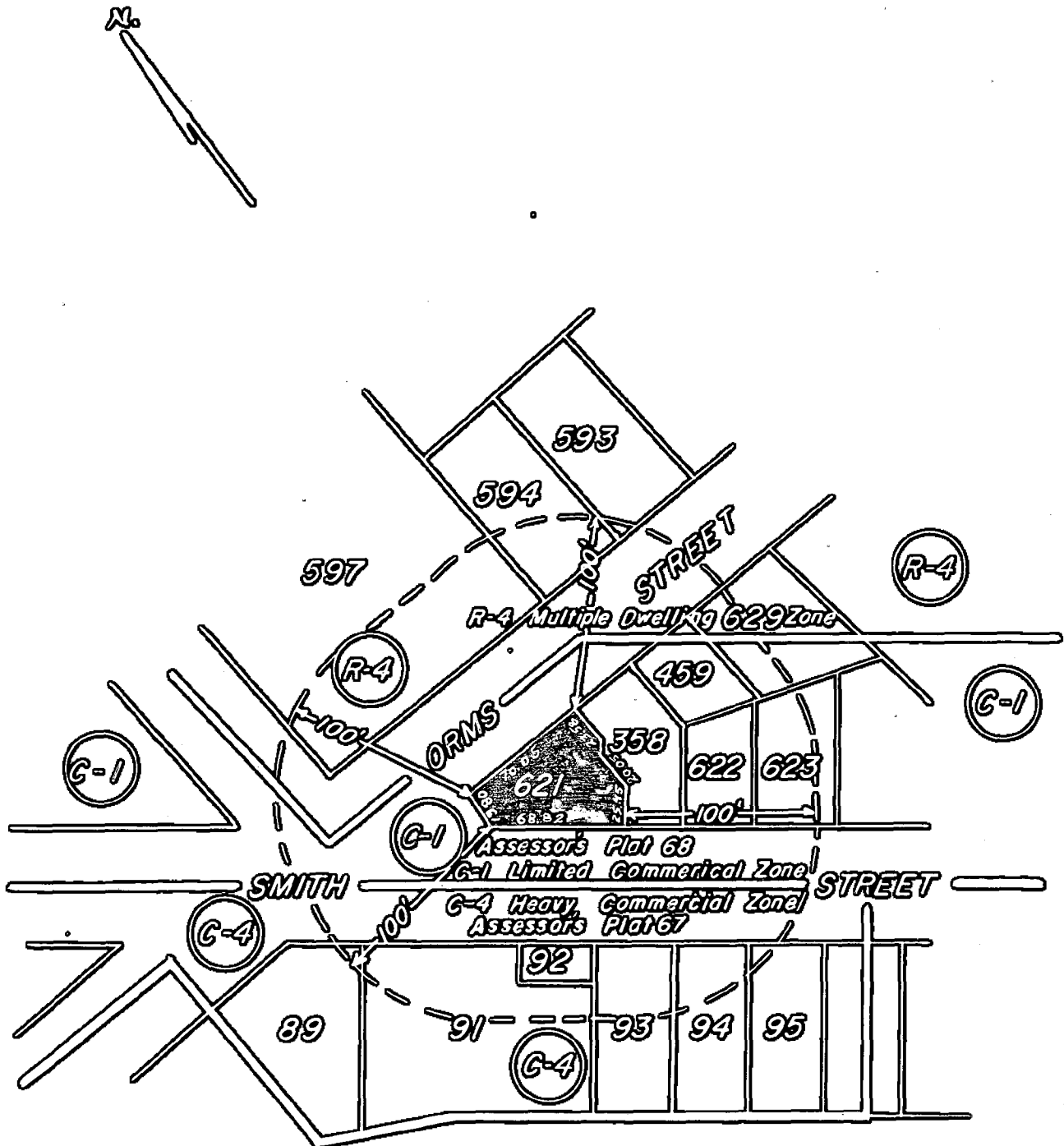
FHM:MMH

c.c. Councilman William A. Gray
Councilman Russell J. Boyle

Zoning Change No.

Shaded area to be changed from a
C-1 Limited Commercial Zone to a
C-4 Heavy Commercial Zone

February 29, 1956



Zoning Change No.

Assessor's Plots 67 & 68

Duffy
1580
William L. B. 2-29-56
[Signature]

The City of Providence
STATE OF RHODE ISLAND AND PROVIDENCE PLANTATIONS

CHAPTER 1028

No. **264 AN ORDINANCE** AMENDING CHAPTER 987 BY APPROPRIATING THE SUM
OF SEVENTY FIVE THOUSAND (\$75,000) DOLLARS TO SNOW REMOVAL SECTION,
ITEMS 0 and 2.

Approved April 20, 1956

Be it ordained by the City of Providence:

SECTION 1: Chapter 987 of the Ordinances of the City of Providence as approved September 16, 1955, entitled: "An Ordinance Making Appropriation of \$31,832,600.04 for the Support of the City Government for the Fiscal Year Ending September 30, 1956", as amended, is hereby further amended by appropriating the sum of Seventy Five Thousand (\$75,000) Dollars to SNOW REMOVAL SECTION, ITEMS 0 and 2. The said sum of Seventy Five Thousand (\$75,000) Dollars shall be apportioned as follows: ITEM 0 - \$58,000; ITEM 2 - \$17,000.

SECTION 2: The said sum of Seventy Five Thousand (\$75,000) Dollars as thus added and appropriated shall be obtained by authorizing and directing the City Controller and City Treasurer to transfer a like amount from the Reserve for Extraordinary Expenditures Account to the Receipt Account.

SECTION 3: The Estimated Receipts from Reserve for Extraordinary Expenditures are hereby increased by Seventy Five Thousand (\$75,000) Dollars.

SECTION 4: The City Controller is hereby authorized to transfer payments that have been made for snow removal costs for fiscal year 1955-1956 by other general appropriations to the Snow Removal Section appropriation.

SECTION 5: This Ordinance shall take effect upon its passage.

IN CITY COUNCIL

APR 5 - 1956

First Reading Read and Passed

Referred to Committee on

FINANCE

Devereaux Whelan
Clerk

APPROVED

APR 20 1956

Walter H. Reynolds
MAYOR

IN CITY
COUNCIL

APR 19 1956

FINAL READING
READ AND PASSED

Angelo DiIorio
PRESIDENT
Devereaux Whelan
CLERK

No.

CHAPTER

AN ORDINANCE

OF THE CITY OF CHICAGO

IN RELATION TO THE REGULATION OF THE BUSINESS OF THE CITY

AND

IN RELATION TO THE REGULATION OF THE BUSINESS OF THE CITY

AND

IN RELATION TO THE REGULATION OF THE BUSINESS OF THE CITY

AND

AND

AND

IN RELATION TO THE REGULATION OF THE BUSINESS OF THE CITY

AND

AND

AND

AND

AND

AND

AND

AND

AND

AND

AND

AND

AND

AND

AND

AND

AND

AND

AND

AND

AND

AND

AND

AND

AND

AND

AND

AND

The City of Providence
STATE OF RHODE ISLAND AND PROVIDENCE PLANTATIONS
~~1018~~
CHAPTER 1029

No. 265 AN ORDINANCE AMENDING CHAPTER 987 BY APPROPRIATING THE
SUM OF FORTY THOUSAND (\$40,000) DOLLARS TO SNOW REMOVAL SECTION,
ITEMS 1 and 2.

Approved April 20, 1956

Be it ordained by the City of Providence:

SECTION 1: Chapter 987 of the Ordinances of the City of Providence as approved September 16, 1955, entitled: "An Ordinance Making Appropriation of \$31,832,600.04 for the Support of the City Government for the Fiscal Year Ending September 30, 1956", as amended, is hereby further amended by appropriating the sum of Forty Thousand (\$40,000) Dollars to SNOW REMOVAL SECTION, ITEMS 1 and 2. The said sum of Forty Thousand (\$40,000) Dollars shall be apportioned as follows: ITEM 1 - \$37,000; ITEM 2 - \$3,000.

SECTION 2: The said sum of Forty Thousand (\$40,000) Dollars as thus added and appropriated shall be obtained by authorizing and directing the City Controller and the City Treasurer to transfer a like amount from the Reserve for Snow and Ice Removal.

SECTION 3: The Estimated Receipts from Reserve for Snow and Ice Removal are hereby established in the sum of Forty Thousand (\$40,000) Dollars.

SECTION 4: The City Controller is hereby authorized to transfer payments that have been made for snow removal costs for fiscal year 1955-1956 by other general appropriations to the Snow Removal Section appropriation.

SECTION 5: This Ordinance shall take effect upon its passage.

IN CITY COUNCIL
APR 5 - 1956
First Reading Read and Passed
Referred to Committee on
FINANCE

James A. Whelan
Clerk

IN CITY
COUNCIL

APR 19 1956
FINAL READING
READ AND PASSED

Angelo DiIullo
PRESIDENT
James A. Whelan
CLERK

APPROVED

APR 20 1956

Walter V. Reynolds
MAYOR

