

THE CITY OF PROVIDENCE
STATE OF RHODE ISLAND AND PROVIDENCE PLANTATIONS

RESOLUTION OF THE CITY COUNCIL

No. 288

EFFECTIVE ~~XXXXXX~~ July 13, 1970

RESOLVED, That the Commissioner of Public Safety is requested to establish, on a trial basis, a police precinct within the South Providence area, so called.

IN CITY COUNCIL

JUL 2 - 1970

READ and PASSED

[Signature]
President
[Signature]
Clerk

EFFECTIVE : WITHOUT MAYOR'S SIGNATURE
July 13, 1970

Vincent Vespa
Vincent Vespa, City Clerk

**IN CITY
COUNCIL**

APR 17 1969

FIRST READING
REFERRED TO COMMITTEE ON
PUBLIC WELFARE

Vernon Cooper
CLERK

Councilman McHernan

**THE COMMITTEE ON
PUBLIC WELFARE**

.....
Recommends

William F. Matthews
.....
First Deputy City Clerk

MAY 28 1969

THE COMMITTEE ON

Public Welfare
.....

Approves Passage of
The Within Resolution

Vernon Cooper
.....
June 25, 1970 Clerk

Department of City Clerk

MEMORANDUM

Providence, R. I., April 23, 1969

TO: Commissioner Goldstein
SUBJECT: POLICE PRECINCT
CONSIDERED BY: Committee on Public Welfare

DISPOSITION:

Attached is Resolution on above subject for your
consideration and report.

Ernest J. Vespa

City Clerk

RESOLUTION OF THE CITY COUNCIL

No. 289

EFFECTIVE ~~XXXXXX~~ July 13, 1970

RESOLVED, That the Director of the Department of Recreation is requested to cause lights to be installed at baseball diamond number one at Neutaconkanut Field so that it may be utilized for night baseball.

IN CITY COUNCIL

JUL 2 - 1970

READ and PASSED

[Signature]
President
[Signature]
Clerk

EFFECTIVE WITHOUT MAYOR'S SIGNATURE
July 13, 1970

Vincent Vespa
Vincent Vespa, City Clerk

IN CITY
COUNCIL

MAY 1 1969

FIRST READING
REFERRED TO COMMITTEE ON
PUBLIC WELFARE

Vincent Vespa
CLERK

THE COMMITTEE ON
PUBLIC WELFARE

Recommends

William H. Matthews
First Deputy City Clerk

MAY 28 1969

to be continued

THE COMMITTEE ON

Public Welfare

Approves Passage of
The Within Resolution

Vincent Vespa

June 25, 1970
Clerk

Councilman Resolute

Department of City Clerk

MEMORANDUM

Providence, R. I., May 6, 1969

TO:

Director of Department of Recreation Cronin

SUBJECT:

NEUTACONKANUT FIELD

CONSIDERED BY:

Committee on Public Welfare

DISPOSITION:

Attached is Resolution for light on above field.

Vincent Vespea

City Clerk



DEPARTMENT OF PUBLIC PROPERTY

CITY HALL, PROVIDENCE, R. I. 02903

EVERETT A. TRAVISONO
DIRECTOR

DIVISIONS

PURCHASING	PUBLIC BUILDINGS
PUBLIC LANDS & PARKS	PUBLIC SERVICES
CUSTODIAL SERVICES	MAINTENANCE & REPAIR

MAYOR
JOSEPH A. DOORLEY, JR.

DECEMBER 3, 1969

HONORABLE SALVATORE A. BEATINI, CHAIRMAN
COMMITTEE ON PUBLIC WELFARE
CITY HALL
PROVIDENCE, RHODE ISLAND

DEAR MR. BEATINI:

CONCERNING THE RESOLUTION OF THE CITY COUNCIL--RESOLVED,
THAT THE DIRECTOR OF THE DEPARTMENT OF RECREATION IS REQUESTED
TO CAUSE LIGHTS TO BE INSTALLED AT BASEBALL DIAMOND NUMBER
ONE AT NEUTACONKANUT FIELD SO THAT IT MAY BE UTILIZED FOR
NIGHT BASEBALL.

INSTALLATION OF FLOOD LIGHTS FOR NIGHT SOFTBALL HAS
BEEN COMPLETED AS OF AUGUST 1969, ALONG WITH FENCING,
LANDSCAPING, PARKING AREA, SEATING FACILITIES, AND WATER.

REST ROOM, PRESS BOX BUILDING AND CONCESSION STAND
PLANS ARE BEING PREPARED NOW, AS TO COMPLETE ALL CONSTRUCTION
AT NEUTACONKANUT FIELD BY SPRING.

RESPECTFULLY YOURS,

ALFRED CONCA JR.
SENIOR PLANNER OF PUBLIC LANDS

PETITION TO THE CITY COUNCIL

TO THE HONORABLE CITY COUNCIL OF THE CITY OF PROVIDENCE:

The undersigned respectfully petitions your honorable body

1. That the petitioner has acquired a parcel of land in the City of Providence, situated between Branch Avenue and Winchester Street.

2. That there has heretofore extended southwesterly from Branch Avenue to Vicksburg Street a right of way called Pepper Street, as shown on that plat entitled "Wanskuck Village Plat, Providence, R. I. By Waterman Engineering Co. Oct. 1946 Scale 1" = 50' " which plat is recorded in the Office of the Recorder of Deeds of the City of Providence in Plat Book 41 at page 59.

3. That said Pepper Street forms the northwesterly boundary of the petitioner's parcel of land.

4. That the portion of Pepper Street between Branch Avenue and Winchester Street has never been used by the public; that it has never been graded, curbed or paved and that it is continually being used as a depository for debris and unregistered and/or abandoned motor vehicles.

5. That the petitioner and his predecessors in title have paid taxes thereon.

WHEREFORE, the petitioner prays the City Council to determine that the portion of said Pepper Street between Branch Avenue and Winchester Street has ceased to be useful to the public, to order the abandonment of the same as a public highway and to take such further action as it shall deem to be desirable.

J. Raymond Bowe
J. RAYMOND BOWE

Attorney for the Petitioner:
Charles H. McLaughlin
529 Industrial Bank Building
Providence, Rhode Island

DEPARTMENT OF CITY CLERK
RECEIVED

FEB 5 1970
PROVIDENCE, R. I.

Vincent Cooper

CITY CLERK OF PROVIDENCE

pd. by Ch #683

Charles H. Laughlin

#35.00

IN CITY COUNCIL
JUL 2 - 1970

ORDERED THAT PETITIONER
HAVE LEAVE TO WITHDRAW
Vincent Cooper
CLERK

FILED

FEB 5 1 41 PM '70

DEPT. OF CITY CLERK
PROVIDENCE, R.I.

IN CITY
COUNCIL

FEB 5 - 1970

FIRST READING
REFERRED TO COMMITTEE ON
PUBLIC WORKS

Vincent Vespa
CLERK

THE COMMITTEE ON

Public Works

Recommends

Petition be granted Leave to
Vincent Vespa *Withdraw*

June 23, 1970 *Clerk*

Councilman Pestoni, by request

Department of City Clerk

MEMORANDUM

DATE: February 6, 1970

TO: Director McGarry, Director Pallozzi, Chief Engineer Martin
and Traffic Engineer Tibaldi

SUBJECT: PEPPER STREET-ABANDONMENT

CONSIDERED BY: Committee on Public Works

DISPOSITION: Attached is copy of Petition on above subject for
study and report.

Vincent Vespaia

City Clerk

FRANK A. TIBALDI
TRAFFIC ENGINEER



JOSEPH A. DOORLEY, JR.
MAYOR

TRAFFIC ENGINEERING DEPARTMENT
60 ERNEST ST. PROVIDENCE, R. I. 02905 781 - 4044

February 10, 1970

The Honorable City Council
Committee on Public Works
City Hall
Providence, Rhode Island

Gentlemen:

The Traffic Engineering Department has received the following
Petition from your Committee and has taken the subsequent action:

Request: To abandon a portion of Pepper Street between
Branch Avenue and Winchester Street.

Disposition: No objection to said Petition.

Very truly yours,

A handwritten signature in cursive script, reading "Frank A. Tibaldi".
Frank A. Tibaldi
Traffic Engineer

ib

JOHN A. DOHERTY, CHAIRMAN
EARL H. ASHLEY
UGO RICCIO
JOHN J. TIERNEY
DAVID R. MCGOVERN, EX-OFFICIO

WATER SUPPLY BOARD
CITY OF PROVIDENCE, R. I. 02908
552 ACADEMY AVENUE

JOSEPH E. MARTIN
CHIEF ENGINEER
JOHN E. ROGERS
DEPUTY CHIEF ENGINEER
JOHN T. WALSH, LEGAL ADVISOR
JOHN J. DEARY, SECRETARY

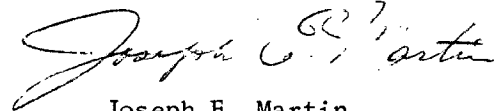
February 11, 1970

Councilman Thomas Payne, Chairman
Public Works Committee
City Clerk's Office
City Hall
Providence, Rhode Island

Dear Councilman Payne:

Under date of February 6, 1970, we received an official memorandum from the Department of the City Clerk regarding the proposed abandonment of a portion of Pepper Street, between Branch Avenue and Winchester Street. We have reviewed our distribution plans in this section and find that there are no water facilities whatsoever in the section of Pepper Street proposed for abandonment.

Very truly yours,



Joseph E. Martin
Chief Engineer

JEM:jad



CITY OF PROVIDENCE, RHODE ISLAND
MAYOR JOSEPH A. DOORLEY, JR.

DEPARTMENT OF PUBLIC WORKS . 700 ALLENS AVENUE . 02905

Lawrence P. McGarry, Director

Robert B. Strong, Deputy Director

February 17, 1970

MEMORANDUM

TO: Vincent Vespia, Clerk of the Public Works Committee
of the City Council

RE: Abandonment of Pepper Street (so called)

Pepper Street (so called) is not a public highway. It is shown as a private right-of-way from Vicksburg Street to Branch Avenue on the Wanskuck Village Plat, Providence, R. I., by Waterman Engineering Company, October 1946, recorded in the Office of the Recorder of Deeds in the City of Providence in Plat Book 41 on Page 59.

This private right-of-way contains a private sewer line that services the entire "Wanskuck Village Property".

It is the opinion of this Department that the City of Providence through the City Council has no jurisdiction to order an abandonment of a private right-of-way.

Very truly yours,

for Robert B. Strong
Lawrence P. McGarry
Director of Public Works

LPMCG:jm

City of Providence, R. I.
Department of City Clerk

MEMORANDUM

DATE: March 11, 1970
TO: Councilman Beatini
SUBJECT: ABANDONMENT OF PEPPER STREET
CONSIDERED BY: City Clerk Vincent Vespia
DISPOSITION: Attached is report of Deputy Director Strong concerning
the above street which is self-explanatory.

Vincent Vespia

City Clerk

March 11, 1970

Charles H. McLaughlin, Esquire
529 Industrial Bank Building
Providence, Rhode Island

Dear Charles:

The enclosed report concerns the proposed abandonment of Pepper Street by your client J. Raymond Bowe.

It would appear to me that your client's prayer should not be processed.

In view of the pending petition and the fact that a fee of \$35. has been paid, I would assume that you would propose to request a refund for same since a public hearing and related public notice would be academic.

I suggest the enclosed petition form be completed and submitted to this office for refund of your client's fee.

Very sincerely yours,

Vincent Vespia
City Clerk of Providence

VV:vs
Enclosure

VINCENT PALLOZZI
DIRECTOR



JOSEPH A. DOORLEY, JR.
MAYOR

DEPARTMENT OF PLANNING AND URBAN DEVELOPMENT
CITY HALL, PROVIDENCE, RHODE ISLAND 02903

March 11, 1970

Committee on Public Works
City Hall
Providence, Rhode Island

Subject: Referral No. 1760 - PETITION FOR ABANDONMENT OF PEPPER STREET

Gentlemen:

This referral from the Committee on Public Works is a petition for the abandonment of a portion of Pepper Street which runs approximately from 796 Branch Avenue to Winchester Street in Assessor's Plat 102.

A tour for photography and inspection revealed that the land represented in the petition as Pepper Street is an unpaved uncurbed alley blocked by fences from adjoining property which cross it midway between Branch Avenue and Winchester Street. The street follows a 16% grade sloping toward Branch Avenue. The neighborhood south of Branch Avenue is residential and in fair to good condition. The area north of Branch Avenue is the site previously occupied by the Wanskuck Mills.

Research and consultation with the Public Works Department revealed that Pepper Street does not exist as a public highway. It is privately owned and contains an easement for a main sewer line which services the Wanskuck village area. Since the City has no jurisdiction over this land, it would appear that it cannot be abandoned. Furthermore, the sewer should positively be protected from any activity involving building or excavation. Therefore,

The Commission

VOTED: To recommend that this petition be denied.

Yours very truly,

A handwritten signature in black ink, appearing to read "Vincent Pallozzi", is written over a horizontal line.

Vincent Pallozzi
Director

VP:aem

cc: Councilman Salvatore A. Beatini
Councilman Joseph F. Prete



EXECUTIVE DEPARTMENT . CITY OF PROVIDENCE . RHODE ISLAND

MAYOR JOSEPH A. DOORLEY, JR.

June 24, 1970

Mr. Vincent Vespia
City Clerk of Providence
Providence, Rhode Island

Dear Mr. Vespia:

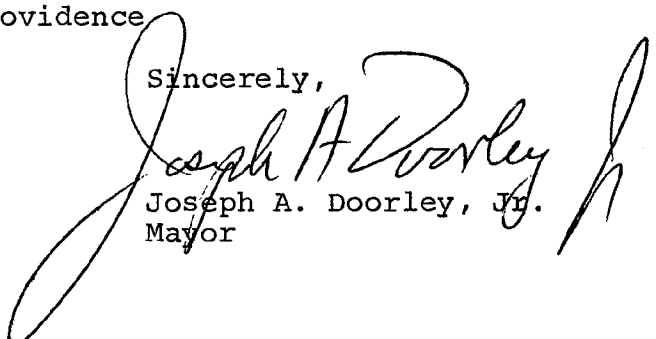
In accordance with Chapter 1882 of the Ordinances of the City of Providence approved November 24, 1967 and authorized by Chapter 231 of the Public Laws of the State of Rhode Island of 1962, I have reappointed the following members to serve on the Community Mental Health Board for the City of Providence for terms ending December 1, 1973:

Mr. Wilmer Jennings
171 Pleasant Street
Providence

and

Mrs. F. Philip Nash, Jr.
41 Everett Avenue
Providence

Sincerely,

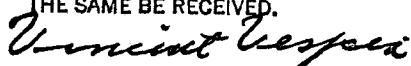

Joseph A. Doorley, Jr.
Mayor

JAD:aem

IN CITY COUNCIL
JUL 2 - 1970

READ:

WHEREUPON IT IS ORDERED THAT
THE SAME BE RECEIVED.


CLERK



CITY OF PROVIDENCE, RHODE ISLAND
MAYOR JOSEPH A. DOORLEY, JR.

DEPARTMENT OF PUBLIC WORKS . 700 ALLENS AVENUE . 02905

Lawrence P. McGarry, Director

Robert B. Strong, Deputy Director

June 24, 1970

To the Honorable Mayor
and the City Council

Gentlemen:

The following is a list of Highway Curbing Assessments, prepared by the Director of Public Works and certified to the City Council for approval:

Actinia Street from Rushmore Avenue to Sisson Street	\$1,812.49
Cadillac Drive from Melrose Street to Early Street	9,658.49
Dorothy Avenue from Westerly line of Robin Brook Sewer to Charles Street	1,012.90
Galileo Avenue from the point previously received 500' north of Chalkstone Avenue, northerly & easterly to Standish Avenue	6,003.32
Grape Street - Ceres Street to its southerly termination	475.61
Imera Avenue from Almira Avenue to Actinia Street	2,858.42
Victoria Street from the southerly line of Gage Street, northerly to Galileo Avenue	308.38
	<u>\$22,129.61</u>

Very truly yours,

Robert B. Strong
Director of Public Works

IN CITY COUNCIL
JUL 2 - 1970

APPROVED:

Vincent C. Gagliardi
CLERK

FILED

JUN 24 2 54 PM '70

DEPT. OF CITY CLERK
PROVIDENCE, R. I.

RECORDED
INDEXED

OFFICE OF THE DIRECTOR OF PUBLIC WORKS

Providence, R. I. _____

Cost of curbstones set on _____ Actinia Street from Rushmore Avenue to _____

Sisson Street

_____ under resolution of the City Council,

passed October 26, 1965, ascertained by the Director of Public Works of the City of Providence, and submitted to the City Council of said City, in compliance with Chapter 73, Section 30, of the General Laws of 1938, for approval.

Sheet #1 of 1

Assessor's Plat	Number Lot	NAME	QUANTITY	AMOUNT		Date of Demand	Date of Payment
94	150	Ermino Montecalvo & wf. Petrina Jt.Ten. 105-107 Rushmore Ave.	83.93' st.cb. @ 2.75	230	81		
94	149	Ermino Montecalvo & wf. Petrina Jt.Ten. 105-107 Rushmore Ave.	40.00' st. cb. @ 2.75	110	00		
94	1	Ermino Montecalvo & wf. Petrina Jt. Ten. 105-107 Rushmore Ave.	15.19' st.cb. @ 2.75 6.30'-8'rad. @ 3.00 (2)-2' cors. @12.00	41.77 18.90 24.00	84	67	
94	621	Robert H. Montecalvo 105 Rushmore Avenue	74.63' st.cb. @ 2.75 6.30'-8' rad. @ 3.00	205.23 18.90	224	13	
94	634	Robert H. Montecalvo 105 Rushmore Avenue	80.00' st.cb. @ 2.75	220.	00		
95	335	William F. Gibbons 95 Rushmore Avenue	69.62' st.cb. @ 2.75	191	46		
95	336	William F. Gibbons & wf. Mildred M. Jt.Ten.	26.00' st.cb. @ 2.75 (2) 2'cors. @ 12.00	71.50 24.00	95.	50	
95	3	Sandrino Coda & wf. Dorothy C. Jt.Ten. 22 Actinia St.	78.16' st.cb. @ 2.75 (2) 2' cors. @ 12.00	214.94 24.00	238	94	
95	4	Sandrino Coda & wf. Dorothy C. Jt. Ten. 22 Actinia St.	40.00' st.cb. @ 2.75	110	00		
95	5	Ester B. Cassidy 112 Sisson Street	22.90' st.cb. @ 2.75 (2) 2'cors. @ 12.00	62.98 24.00	86	98	
95	6	Ester B. Cassidy 112 Sisson Street	80.00' st.cb. @ 2.75	220	00		
Total,				\$	1812	49	

IN CITY COUNCIL
JUL 2 - 1970

APPROVED: _____

Vincent J. Spina
CLERK

Director of Public Works

OFFICE OF THE DIRECTOR OF PUBLIC WORKS

Providence, R. I.

Cost of curbstones set on Cadillac Drive - from Melrose Street to

Early Street

under resolution of the City Council,

passed July 7, 1969, ascertained by the Director of Public Works of the City of Providence, and submitted to the City Council of said City, in compliance with Chapter 73, Section 30, of the General Laws of 1938, for approval.

Sheet #1 of 1

Assessor's Plat	Number Lot	NAME	QUANTITY	AMOUNT	Date of Demand	Date of Payment
60	195	The One Twenty One Corp. 121 Cottage Avenue No. Prov. R.I.	72.91' st.cb. @ 2.75 200.50 19.10' - 12'rad. @ 3.00 <u>57.30</u>	257 80		
60	196	The One Twenty One Corp. 121 Cottage Avenue No. Prov. R.I.	180.41' st.cb. @ 2.75 496.13 86.40' of 60'rad. @ 3.00 <u>259.20</u>	755 33		
60	192	The One Twenty One Corp. 121 Cottage Avenue No. Prov. R.I.	74.66' st.cb. @ 2.75	205 32		
60	191	The One Twenty One Corp. 121 Cottage Avenue No. Prov. R.I.	184.26' st.cb. @ 2.75	506 71		
60	190	The One Twenty One Corp. 121 Cottage Avenue No. Prov. R.I.	158.95' st.cb. @ 2.75 437.11 (2) 2'cors. @ 12.00 <u>24.00</u>	461 11		
60	183	United States of Amer. U.S. Gen. Serv. Adm. Federal Bldg.	410.29' st.cb. @ 2.75 1128.30 72.35' - 90'rad. @ 3.00 <u>217.05</u>	1345 35		
60	---	State of Rhode Island State Office Bldg. Smith St. Dir. of Public Works	965.10' st.cb. @ 2.75 2654.03 72.35' - 90' rad. @ 3.00 <u>217.05</u>	2871 08		
60	189	Criss Cadallic Co. Inc. Cadillac Drive	445.05' st.cb. @ 2.75 1223.89 73.00' - 60'rad. @ 3.00 219.50 10 - 2'cors. @ 12.00 <u>120.00</u>	1563 39		
60	194	The Narr. Electric Co. 15 Westminster St.	602.49' st.cb. @ 2.75 1656.85 11.85' - 12'rad. @ 3.00 <u>35.55</u>	1692 40		
			Total,	\$	9658 49	

IN CITY COUNCIL

JUL 2 - 1970

APPROVED:

Vincent Desjardis
CLERK

Director of Public Works

OFFICE OF THE DIRECTOR OF PUBLIC WORKS

Providence, R. I. _____

Cost of curbstones set on _____ Dorothy Avenue from Westerly line of Robin Brook Sewer
 _____ to Charles Street _____ under resolution of the City Council,
 passed _____ October 26, 1965 _____, ascertained by the Director of Public Works of the City of Provi-
 dence, and submitted to the City Council of said City, in compliance with Chapter 73, Section 30,
 of the General Laws of 1938, for approval.

Sheet #1 of 1

Assessor's Plat	Number Lot	NAME	QUANTITY	AMOUNT	Date of Demand	Date of Payment
97	227	Robert M. Janelle & wf. M.Marguerite Ten. by the Ent. 790 Charles Street	135.10' st.cb. @ 2.75 (4) 2 ft. cors.@12.00	371.53 48.00	419 53	
97	222	Antonio Vellucci 25 Dorothy Avenue	33.20' st.cb. @ 2.75	91.30		
97	228	DeBlois Realty Co. P.O. Box 998 Pawt. R.I.	125.59' st.cb. @ 2.75 6.25' 8'rad. @ 3.00 (4) 2' cors. @ 12.00	345.37 18.75 48.00	412 12	
97	233	Sabatino Imondi & wf. Gilda Jt.Ten. 29 Hagan St.	32.71' st.cb. @ 2.75	89 95		
			Total,	\$ 1012 90		

IN CITY COUNCIL

JUL 2 - 1970

APPROVED:

Vincent V. Capria
 CLERK

Director of Public Works

OFFICE OF THE DIRECTOR OF PUBLIC WORKS

Providence, R. I.

Cost of curbstones set on Galileo Avenue - from the point previously recev. 500' No. of Chalkstone Av. northerly & easterly to Standish Ave. under resolution of the City Council, passed May 11, 1965, ascertained by the Director of Public Works of the City of Providence, and submitted to the City Council of said City, in compliance with Chapter 73, Section 30, of the General Laws of 1938, for approval.

Sheet 1 of 2

Assessor's Plat	Number Lot	NAME	QUANTITY	AMOUNT	Date of Demand	Date of Payment
129	247	John Calise, Jr. & wf. Barbara, Jt.Ten. 46 Galileo Ave.	48.93' st.cb. @ 2.75 (1)-2'cor. @12.00	134.56 12.00	146 56	
129	5	Pasco DeBarardis & wf. Claire, Jt.Ten. 47 Covell Street	15.60' st.cb. @ 2.75 (2)-2'cors. @ 12.00	42.90 24.00	66 90	
129	4	Pasco DeBarardis & wf. Claire, Jt.Ten. 47 Covell Street	40.00' st.cb. @ 2.75	110 00		
129	3	Teresa Neri 62 Victoria St.	117.93' st.cb. @ 2.75	324 31		
129	1	Prov. School Dept. 150 Washington St.	191.47' st.cb. @ 2.75 54.40'-120'rad.@ 3.00	526.54 163.20	689 74	
129	22	Prov. School Dept. 150 Washington St.	596.77' st.cb. @ 2.75 36.80'- 40'rad.@ 3.00 23.50'-30' rad.@ 3.00 (4)-2' cors. @ 12.00	1641.12 110.40 70.50 48.00	1870 02	
129	44	Henry J. DeBarardis &wf. Loretta M. Ent. 49 Galileo Avenue	26.73' st.cb. @ 2.75 (2)-2' cors. @ 12.00	73.51 24.00	97 51	
129	46	Henry J.DeBarardis & wf. Loretta M. Ent. 49 Galileo Avenue	34.10' st. cb. @ 2.75 (2)-2' cors. @ 12.00	93.77 24.00	117.77	
129	47	James R. DeCesare & wf. Emelia M. Ent. 11 White Drive Johnston, R.I.	22.97' st.cb. @ 2.75 (2)-2' cors. @ 12.00	63.17 24.00	87 17	
		Carried Forward	XXXXX	\$		

IN CITY COUNCIL
JUL 2- 1970

APPROVED:

Vincent Despres
CLERK


Director of Public Works

Assessor's Plat	Number Lot	NAME	QUANTITY	AMOUNT	Date of Demand	Date of Payment
		<i>Amount brought forward,</i>		\$ 3509 98		
129	48	James R. DeCesare & wf. Emelia M. Ent. 11 White Drive Johnston, R.I.	23.03' st. cb. @ 2.75 63.33 (2)-2' cors. @ 12.00 24.00	87 33		
129	49	Anthony Cotoia & wf. Carmella Jt. Ten. 69 Home Avenue	40.00' st. cb. @ 2.75 110.00	110 00		
129	50	Anthony Cotoia & wf. Carmella Jt. Ten. 69 Home Avenue	40.00' st. cb. @ 2.75	110 00		
129	51	Louis V. Rossi & wf. Maria Jt. Ten. 94 Ridge St.	40.00' st. cb. @ 2.75	110 00		
129	52	Hugo Zuccolo & wf. Maria Jt. Ten. 33 Melissa St.	62.19' st. cb. @ 2.75 171.02 35.80'-70' rad. @ 3.00 107.40 (2)-2' cors. @ 12.00 24.00	302 42		
129	238	Joseph H. Langton 88 Victoria St.	117.18' st. cb. @ 2.75 322.25 30.90'-60' rad. @ 3.00 92.70 31.70'-30' rad. @ 3.00 95.10	510 05		
129	239	Ch. City Prop. Comm. Prov. City Council City Hall	36.49' st. cb. @ 2.75 100.35 10.50'-20' rad. @ 3.00 31.50	131 85		
129	240	Ch. City Prop. Comm. Prov. City Council City Hall	70.00' st. cb. @ 2.75	192 50		
129	241	Ch. City Prop. Comm. Prov. City Council City Hall	70.00' st. cb. @ 2.75	192 50		
129	242	Ch. City Prop. Comm. Prov. City Council City Hall	101.33' st. cb. @ 2.75 278.66 18.35'-20' rad. @ 3.00 55.05	333 71		
129	191	Northgate Homes, Inc. 906 Reservoir Ave. Cranston, R.I.	74.78' st. cb. @ 2.75 205.65 12.60'-8' rad. @ 3.00 37.80	243 45		
129	203	Michael Comella & wf. Lena Jt. Ten. 112 Standish Avenue	52.92' st. cb. @ 2.75 145.53 (2)-2' cors. @ 12.00 24.00	169 53		
		<i>Total,</i>	\$	6003 32		

IN CITY COUNCIL

JUL 2 - 1970

APPROVED:


 CLERK

Director of Public Works

OFFICE OF THE DIRECTOR OF PUBLIC WORKS

Providence, R. I.

Cost of curbstones set on Grape Street - Ceres Street to its southerly termination

under resolution of the City Council,

passed November 2, 1956, ascertained by the Director of Public Works of the City of Providence, and submitted to the City Council of said City, in compliance with Chapter 73, Section 30, of the General Laws of 1938, for approval.

Sheet #1 of 1

Assessor's Plat	Number Lot	NAME	QUANTITY	AMOUNT		Date of Demand	Date of Payment
70	319	Filomena G. Medeiros 53 Mowry Street	94.44' st.cb. @ 2.75	259	71		
119	222	Joseph Ventrone & wf. Yolanda E. 10 Grape Street	29.92' st.cb. @ 2.75	82	28		
119	221	Carlo M. Russo & wf. Elsie Jt. Ten. 6 Grape Street	39.86' st.cb. @ 2.75 (2) 2ft.cor's.@12.00	109.62 24.00	133 62		
Total,				\$	475 61		

IN CITY COUNCIL
JUL 2 - 1970

APPROVED:
Vincent Cooper
CLERK

OFFICE OF THE DIRECTOR OF PUBLIC WORKS

Providence, R. I.

Cost of curbstones set on Imera Avenue, from Almira Avenue to Actinia Street

under resolution of the City Council, passed June 6, 1968, ascertained by the Director of Public Works of the City of Providence, and submitted to the City Council of said City, in compliance with Chapter 73, Section 30, of the General Laws of 1938, for approval.

Sheet #1 of 2

Assessor's Plat	Number Lot	NAME	QUANTITY	AMOUNT	Date of Demand	Date of Payment
94	1	Ermino Montecalvo & wf. Petrina Jt. Ten. 105-107 Rushmore Ave.	73.13' st.cb. @ 2.75 6.30 8' rad. @ 3.00	201.11 18.90	220 01	
94	152	Cosimo A. D'Elia, Jr. & Anna I. D'Elia Jt. Ten 115 Rushmore Avenue	38.38' st.cb. @ 2.75	105 55		
94	594	Cosimo A. D'Elia, Jr. & Anna I. D'Elia Jt. Ten 115 Rushmore Avenue	17.15' st.cb. @ 2.75	47 16		
94	595	Victory Land Co. 29 Weybosset St.	79.94' st.cb. @ 2.75	219 84		
94	601	Victory Land Co. 29 Weybosset St.	39.12' st.cb. @ 2.75	107 58		
94	602	Anthony L. Riccuiitti & wf. Louise Jt. Ten. 125 Rushmore Avenue	46.16' st.cb. @ 2.75	126 94		
94	603	Anthony L. Riccuiitti & wf. Louise Jt. Ten. 125 Rushmore Avenue	40.13' st.cb. @ 2.75	110 36		
94	604	Anthony L. Riccuiitti & wf. Louise Jt. Ten. 125 Rushmore Avenue	50.11' st.cb. @ 2.75	137 80		
94	605	Victory Land Co. 29 Weybosset St.	50.04' st.cb. @ 2.75	137 61		
94	608	Victory Land Co. 29 Weybosset St.	80.34' st.cb. @ 2.75 12.60' - 8' rad. @ 3.00	220.94 37.80	258 74	
94	621	Robert H. Montecalvo 105 Rushmore Avenue	38.21' st.cb. @ 2.75 6.30' - 8' rad. @ 3.00	105.07 18.90	123 97	
		Carried Forward	XXXX	\$		

IN CITY COUNCIL
JUL 2 - 1970

APPROVED: *Robert V. Vasquez*
CLERK

Director of Public Works

Assessor's Plat	Number Lot	NAME	QUANTITY	AMOUNT	Date of Demand	Date of Payment
		<i>Amount brought forward,</i>	\$	1595 56		
94	622	Robert H. Montecalvo 105 Rushmore Avenue	40.06' st.cb. @ 2.75	110 17		
94	623	Robert H. Montecalvo 105 Rushmore Avenue	40.06' st.cb. @ 2.75	110 17		
94	624	Robert H. Montecalvo 105 Rushmore Avenue	40.09' st.cb. @ 2.75	110 25		
94	707	Salvatore T. Basile & wf. Vilma Jt. Ten. 21 Imera Avenue	61.05' st.cb. @ 2.75 167.89 (2) 2' rad.cors. @ 12.00 24.00	191 89		
94	708	David D'Iorio & wf. Angela M. Jt.Ten. 1417 Chalkstone Ave.	59.95' st.cb. @ 2.75 164.87 (2) 2' cors. @ 12.00 24.00	188 87		
94	629	David D'Iorio & wf. Angela M. Jt.Ten. 1417 Chalkstone Ave.	40.11' st.cb. @ 2.75	110 30		
94	630	David D'Iorio & wf. Angela M. Jt. Ten. 1417 Chalkstone Ave.	40.07' st.cb. @ 2.75	110 19		
94	631	Gennaro Miele & wf. Adelina Jt.Ten. 49 Imera Avenue	40.03' st.cb. @ 2.75	110 08		
94	632	Gennaro Miele & wf. Adelina Jt.Ten. 49 Imera Avenue	40.03' st.cb. @ 2.75	110 08		
94	633	Gennaro Miele & wf. Adelina Jt.Ten. 49 Imera Avenue	40.31' st. cb. @ 2.75	110 86		
		<i>Total,</i>	\$	2858 42		

IN CITY COUNCIL
JUL 2 - 1970

APPROVED:

Concetta Vespoli
CLERK

Director of Public Works

OFFICE OF THE DIRECTOR OF PUBLIC WORKS

Providence, R. I.

Cost of curbstones set on Victoria Street from the southerly line of Gage St.

northerly to Galileo Avenue under resolution of the City Council, passed May 11, 1965, ascertained by the Director of Public Works of the City of Providence, and submitted to the City Council of said City, in compliance with Chapter 73, Section 30, of the General Laws of 1938, for approval.

Sheet 1 of 1

Assessor's Plat	Number Lot	NAME	QUANTITY	AMOUNT		Date of Demand	Date of Payment
129	238	Joseph H. Langton 88 Victoria Street	7.30' st. cb. @ 2.75 20.08 31.70'-30' rad. @ 3.00 95.10	115	18		
129	239	Chairman City Property Committee Prov. City Council City Hall	58.80' st. cb. @ 2.75 161.70 10.50'-20' rad. @ 3.00 31.50	193	20		
			Total,	\$	308 38		

IN CITY COUNCIL
JUL 2 - 1970

APPROVED:

U. Vincent Vespa
CLERK

Director of Public Works

Vincent Vespia
City Clerk

Clerk of Council

Clerk of Committees



William H. Matthews
First Deputy

Rose M. Nannarone
Second Deputy

DEPARTMENT OF CITY CLERK
CITY HALL

July 6, 1970

Received of City Clerk Vincent Vespia related assessments
as appears on accompanying schedule.

David Berger

For Director of Public Works



CITY OF PROVIDENCE, RHODE ISLAND
MAYOR JOSEPH A. DOORLEY, JR.

DEPARTMENT OF PUBLIC WORKS . 700 ALLENS AVENUE . 02905

Lawrence P. McGarry, Director

Robert B. Strong, Deputy Director

June 24, 1970

To the Honorable Mayor
and the City Council

Gentlemen:

The following is a list of Highway Grading Assessments, prepared by the Director of Public Works and certified to the City Council for approval:

Actinia Street from Rushmore Avenue to Sisson Street	\$ 889.71
Dorothy Avenue from Westerly line of Robin Brook Sewer to Charles Street	473.99
Galileo Avenue from 500' north of Chalkstone Avenue to Standish Avenue	1,501.47
Grape Street from southerly line of Alicant Street to its southerly termination	145.92
Imera Avenue from Almira Avenue to Actinia Street	1,182.19
	<u>\$4,193.28</u>

Very truly yours,

Robert B. Strong
Director of Public Works

IN CITY COUNCIL
JUL 2 - 1970

APPROVED:

Vincent Vespa

CLERK

OFFICE OF THE DIRECTOR OF PUBLIC WORKS

Providence, R. I.

Cost of grading.....Actinia Street from Rushmore Ave. to Sisson St.

.....under resolution of City Council,

passed.....October 26, 1965....., ascertained by the Director of Public Works of the City of Providence, and submitted to the City Council of said City, in compliance with Chapter 73 of the General Laws, of 1938, for approval.

Sheet #1 of 1

Assessor's Plat	Number Lot	PROPERTY OWNER	Frontage Lin. Ft.	Unit Cost per Lin. Ft.	AMOUNT		Date of Demand	Date of Payment
94	150	Ermino Montecalvo & wf. Petrina Jt. 105-107 Rushmore Ave.	88.93	1.273	113	21		
94	149	Ermino Montecalvo & wf. Petrina Jt. 105-107 Rushmore Ave.	40.00	1.273	50	92		
94	1	Ermino Montecalvo & wf. Petrina Jt. 105-107 Rushmore Ave.	38.79	1.273	49	38		
94	621	Robert H. Montecalvo 105 Rushmore Avenue	80.00	1.273	101	84		
94	634	Robert H. Montecalvo 105 Rushmore Avenue	80.00	1.273	101	84		
95	335	William F. Gibbons 95 Rushmore Avenue	75.13	1.273	95	64		
95	336	William F. Gibbons & wf. Mildred M. Jt. 95 Rushmore Avenue	40.00	1.273	50	92		
95	3	Sandrino Coda & wf. Dorothy C. Jt. 22 Actinia Street	96.06	1.273	122	28		
95	4	Sandrino Coda & wf. Dorothy C. Jt. 22 Actinia Street	40.00	1.273	50	92		
95	5	Esther B. Cassidy 112 Sisson Street	40.00	1.273	50	92		
95	6	Esther B. Cassidy 112 Sisson Street	80.00	1.273	101	84		
IN CITY COUNCIL JUL 2- 1970 APPROVED: <i>Vincent Vespa</i> CLERK								
Total,				\$	889.71			

OFFICE OF THE DIRECTOR OF PUBLIC WORKS

Providence, R. I. _____

Cost of grading Dorothy Avenue from Westerly line of Robin Brook Sewer to

Charles Street _____ under resolution of City Council,

passed October 26, 1965 _____, ascertained by the Director of Public Works of the City of Providence, and submitted to the City Council of said City, in compliance with Chapter 73 of the General Laws, of 1938, for approval.

Sheet #1 of 1

Assessor's Plat	Number Lot	PROPERTY OWNER	Frontage Lin. Ft.	Unit Cost per Lin. Ft.	AMOUNT		Date of Demand	Date of Payment
97	227	Robert M. Hanelle & wf. M.Marquerite, Ten. by the Ent. 790 Charles St.	182.04	1.049	190	96		
97	222	Antonio Vellucci 25 Dorothy Ave.	42.45	1.049	44	53		
97	228	DeBlois Realty Co. P.O. Box 998, Pawt. R.I.	185.00	1.049	194	07		
97	233	Sabatino Imondi & wf. Guilda Jt. 29 Hagan Street	42.35	1.049	44	43		
<div>IN CITY COUNCIL</div> <div>JUL 2 - 1970</div> <div>APPROVED: <i>Vincent Vespa</i></div> <div>CLERK</div>								
Total,				\$	473.99			

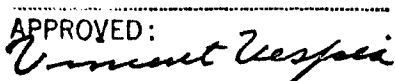
OFFICE OF THE DIRECTOR OF PUBLIC WORKS

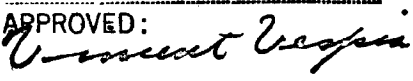
Providence, R. I. _____

Cost of grading. Galileo Avenue from 500' north of Chalkstone Ave. to Standish Ave. _____

_____ under resolution of City Council,
passed May 11, 1965 _____, ascertained by the Director of Public Works of the City of
Providence, and submitted to the City Council of said City, in compliance with Chapter 73 of the
General Laws, of 1938, for approval.

Sheet #1 of 2

Assessor's Plat	Number Lot	PROPERTY OWNER	Frontage Lin. Ft.	Unit Cost per Lin. Ft.	AMOUNT		Date of Demand	Date of Payment
129	22	Providence School Dept. 150 Washington St.	742.58	0.646	479	71		
129	1	Providence School Dept. 150 Washington St.	254.51	0.646	164	41		
129	3	Teresa Neri 62 Victoria St.	117.93	0.646	76	18		
129	4	Pasco DeBerardis & wf. Claire Jt. 47 Covell Street	40.00	0.646	25	84		
129	5	Pasco DeBarardis & wf. Claire Jt. 47 Covell Street	40.00	0.646	25	84		
129	247	John Calise, Jr. & wf. Barbara J. Jt. 46 Galileo Avenue	61.00	0.646	39	41		
129	203	Michael Comella & wf. Lena Jt. 112 Standish Avenue	80.00	0.646	51	68		
129	191	Northgate Homes, Inc. 906 Reservoir Ave., Crans. R.I.	80.00	0.646	51	68		
129	242	Providence City Council Chairman City Property Committee City Hall	115.27	0.646	74	46		
129	241	Providence City Council Chairman City Property Committee City Hall	70.00	0.646	45	22		
129	240	Providence City Council Chairman City Property Committee City Hall	70.00	0.646	45	22		
129	239	Providence City Council Chairman City Property Committee City Hall	58.86	0.646	38	02		
129	238	Joseph H. Langton 88 Victoria Street	174.705	0.646	112	86		
129	52	Hugo Zuccolo & wf. Maria Jt. 33 Melissa Street	118.37	0.646	76	47		
IN CITY COUNCIL JUL 2 - 1970								
APPROVED: 								
CLERK								
Carried Forward			Total	\$				

Assessor's Plat	Number Lot	PROPERTY OWNER	Frontage Lin. Ft.	Unit Cost Per Lin. Ft.	AMOUNT		Date of Demand	Date of Payment
		Amount brought forward,		\$	1307	47		
129	51	Louis V. Rossi & wf. Maria Jt. 94 Ridge Street	40.00	0.646	25	84		
129	50	Anthony Cotoia & wf. Carmella Jt. 69 Home Avenue	40.00	0.646	25	84		
129	49	Anthony Cotoia & wf. Carmella Jt. 69 Home Avenue	40.00	0.646	25	84		
129	48	James R. DeCesare & wf. Emelia M. Ent. 11 White Dr., Johnston, R.I.	40.00	0.646	25	84		
129	47	James R. DeCesare & wf. Emelia M. Ent. 11 White Dr., Johnston, R.I.	40.00	0.646	25	84		
129	46	Henry J. DeBarardis & wf. Loretta M. Ent. 49 Galileo Ave.	50.00	0.646	32	30		
129	44	Henry J. DeBarardis & wf. Loretta M. Ent. 49 Galileo Ave.	51.04	0.646	32	97		
IN CITY COUNCIL JUL 2 - 1970 APPROVED:  CLERK								
Total,				\$	1501.47			

OFFICE OF THE DIRECTOR OF PUBLIC WORKS

Providence, R. I. _____

Cost of grading _____ Grape Street from southerly line of Alicant St. to its _____

_____ southerly termination _____ under resolution of City Council,

passed _____ November 2, 1956 _____, ascertained by the Director of Public Works of the City of Providence, and submitted to the City Council of said City, in compliance with Chapter 73 of the General Laws, of 1938, for approval.

Sheet #1 of 1

Assessor's Plat	Number Lot	PROPERTY OWNER	Frontage Lin. Ft.	Unit Cost per Lin. Ft.	AMOUNT		Date of Demand	Date of Payment
119	222	Joseph Ventrone & wf. Yolanda E. 10 Grape Street	37.98	0.711	27	00		
119	221	Carlo M. Russo & wf. Elsie Jt. 6 Grape Street	64.69	0.711	45	99		
70	319	Filomena G. Medeiros 53 Mowry Street	102.57	0.711	72	93		
IN CITY COUNCIL JUL 2 - 1970 APPROVED: _____ CLERK								
Total,				\$	145.92			

OFFICE OF THE DIRECTOR OF PUBLIC WORKS

Providence, R. I.

Cost of grading..... Imera Avenue from Almira Ave. to Actinia St.

.....under resolution of City Council,
passed..... June 6, 1968
....., ascertained by the Director of Public Works of the City of
Providence, and submitted to the City Council of said City, in compliance with Chapter 73 of the
General Laws, of 1938, for approval.

Sheet #1 of 2

Assessor's Plat	Number Lot	PROPERTY OWNER	Frontage Lin. Ft.	Unit Cost per Lin. Ft.	AMOUNT		Date of Demand	Date of Payment
94	608	Victory Land Co. 29 Weybosset St.	80.28	1.125	90	32		
94	605	Victory Land Co. 29 Weybosset St.	50.00	1.125	56	25		
94	604	Anthony L. Riccuitti & wf. Louise Jt. 125 Rushmore Avenue	50.00	1.125	56	25		
94	603	Anthony L. Riccuitti & wf. Louise Jt. 125 Rushmore Avenue	40.00	1.125	45	00		
94	602	Anthony L. Riccuitti & wf. Louise Jt. 125 Rushmore Avenue	51.00	1.125	57	37		
94	601	Victory Land Co. 29 Weybosset St.	39.00	1.125	43	87		
94	595	Victory Land Co. 29 Weybosset St.	79.71	1.125	89	67		
94	594	Cosimo A. D'Elia, Jr. & Anna I. D'Elia 115 Rushmore Avenue Jt.	17.10	1.125	19	24		
94	152	Cosimo A. D'Elia, Jr. & Anna I. D'Elia 115 Rushmore Avenue Jt.	38.33	1.125	43	12		
94	1	Ermino Montecalvo & wf. Petrina Jt. 105-107 Rushmore Avenue	80.00	1.125	90	00		
94	633	Gennaro Miele & wf. Adelina Jt. 49 Imera Ave.	40.28	1.125	45	32		
94	632	Gennaro Miele & wf. Adelina Jt. 49 Imera Ave.	40.00	1.125	45	00		
94-	631	Gennaro Miele & wf. Adelina Jt. 49 Imera Ave.	40.00	1.125	45	00		
94	630	David D'Iorio & wf. Angela M. Jt. 1417 Chalkstone Ave.	40.00	1.125	45	00		
94	629	David D'Iorio & wf. Angela M. Jt. 1417 Chalkstone Ave.	40.00	1.125	45	00		
94	708	David D'Iorio & wf. Angela M. Jt. 1417 Chalkstone Ave.	80.00	1.125	90	00		

IN CITY COUNCIL

Carried Forward

~~XXXX~~

\$

JUL 2 - 1970

APPROVED:

Robert V. ...

CLERK

Director of Public Works

Assessor's Plat	Number Lot	PROPERTY OWNER	Frontage Lin. Ft.	Unit Cost Per Lin. Ft.	AMOUNT		Date of Demand	Date of Payment
		Amount brought forward,		\$	906	41		
94	707	Salvatore T. Basile & Wf. Vilma M. Jt. 21 Imera Ave.	80.00	1.125	90	00		
94	624	Robert H. Montecalvo 105 Rushmore Ave.	40.00	1.125	45	00		
94	623	Robert H. Montecalvo 105 Rushmore Ave.	40.00	1.125	45	00		
94	622	Robert H. Montecalvo 105 Rushmore Ave.	40.00	1.125	45	00		
94	621	Robert H. Montecalvo 105 Rushmore Avenue	45.14	1.125	50	78		
		IN CITY COUNCIL JUL 2 - 1970						
		APPROVED: <i>Concetta Vespa</i> CLERK						
Total,				\$	1182.19			

Vincent Vespia
City Clerk

Clerk of Council

Clerk of Committees



William H. Matthews
First Deputy

Rose M. Nannarone
Second Deputy

DEPARTMENT OF CITY CLERK
CITY HALL

July 6, 1970

Received of City Clerk Vincent Vespia related assessments
as appears on accompanying schedule.

David Berger

For Director of Public Works

FINANCE DIRECTOR
JOSEPH C. KEEGAN
ADMINISTRATIVE ASSISTANT
VINCENT T. IZZO



MAYOR
JOSEPH A. DOORLEY, JR.

OFFICE OF THE FINANCE DIRECTOR
CITY HALL, PROVIDENCE, RHODE ISLAND 02903

July 1, 1970

To the Honorable City Council
of the City of Providence

Gentlemen:

In accordance with the provisions of Chapter 832 of
the Public Laws of 1940, as amended by the Providence Finance
Act, Chapter 1665 of 1945, I have this day appointed Norman K.
Di Sandro, of Providence, Rhode Island as City Controller of
the City of Providence.

Respectfully submitted,

Vincent T. Izzo
Vincent T. Izzo
Finance Director

VTI:mld

IN CITY COUNCIL
JUL 2 - 1970

READ:

WHEREUPON IT IS ORDERED THAT
THE SAME BE RECEIVED.

Vincent V. Izzo
CLERK

F I L E D

JUN 25 10 32 AM '70

DEPT. OF CITY CLERK
PROVIDENCE, R. I.

State of Rhode Island and Providence Plantations

THE CITY OF



PROVIDENCE

I, NORMAN K. Di SANDRO, do

*solemnly swear that I will support the Constitution of the United States
and of the State of Rhode Island and that I will faithfully discharge
the duties of the office of*

City Controller

to the best of my ability.

Norman K. Di Sandro

I, Vincent Vespia, City Clerk

do hereby certify that on the 6th *day of* July, *A. D. 19* 70,

I did administer unto NORMAN K. Di SANDRO

duly appointed to the office of

City Controller

the above subscribed oath.

Vincent Vespia