

RESOLUTION OF THE CITY COUNCIL

No. 220

Approved May 2, 1958

Whereas, Alfred B. Lemon passed away on April 22, 1958 in his 67th year; and

WHEREAS, Mr. Lemon represented the 2nd Ward in the
Common Council of this City from 1927 to 1937; and

WHEREAS, Mr. Lemon's prominence in the civic, political, business, fraternal and cultural life of this city, gained him a host of friends who now mourn his passing.

NOW, THEREFORE BE IT RESOLVED, that His Honor Mayor Walter H. Reynolds and the members of this City Council while lamenting his departure from this Earth, extend their sincere sympathy to his wife and family and further direct that this Resolution be spread upon the Record, and a copy transmitted to his family.

IN CITY COUNCIL

MAY 1 - 1958

READ and PASSED

READ and PASSED by a unanimous
 rising vote
 President
 Clerk

APPROVED

MAY 2 1958

Walter H. Reynolds
MAYOR

THE CITY OF PROVIDENCE
STATE OF RHODE ISLAND AND PROVIDENCE PLANTATIONS

RESOLUTION OF THE CITY COUNCIL

No. 221

Approved May 2, 1958

Resolved,

That Terence H. Moran of 92 Jastram Street, Providence, Rhode Island, be and he is hereby appointed as a Weigher of Coal and Other Merchandise for the remainder of the term ending on the First Monday in January, 1959.

IN CITY COUNCIL

MAY 1 - 1958

READ and PASSED

Angelo DiStella
President
Devereaux Whelan
Clerk

APPROVED

MAY 2 1958

Walter H. Reynolds
MAYOR

RESOLUTION
OF THE
CITY COUNCIL

Mr. Galt
(supervisor)

CITY OF PROVIDENCE
STATE OF RHODE ISLAND AND PROVIDENCE PLANTATIONS

PETITION TO THE CITY COUNCIL

TO THE HONORABLE CITY COUNCIL OF THE CITY OF PROVIDENCE:

The undersigned respectfully petitions your honorable body for
that he be appointed as a Weigher of Coal and Other Merchandise
in the City of Providence for the term ending on the first Monday
in January, 195 , and hereby certifies that he is a qualified
elector in the City of Providence.

Name

Terence JAC
Thomas H. Moran

Address

92 Eastman St

According to the records of this office, *Terence JAC* Thomas H. Moran
is a qualified elector in the City of Providence.

Thomas A. Cahin
Board of Canvassers & Registration

APPROVED

MAY 2 1958

IN CITY COUNCIL

MAY 1 - 1958

READ AND GRANTED

Everett Whelan
CLERK

.....
MAYOR



PROVIDENCE POLICE DEPARTMENT

HEADQUARTERS

209 FOUNTAIN ST., PROVIDENCE 3, R. I.

JOHN A. MURPHY, CHIEF



April 25, 1958

TO WHOM IT MAY CONCERN:

This is to certify that a search of the files in our Bureau of Criminal Identification has failed to reveal any criminal record for the person bearing the name:

TERENCE H. MORAN
Born: 1900

John A. Murphy
JOHN A. MURPHY
Chief of Police



State of Rhode Island and Providence Plantations

THE CITY OF



PROVIDENCE

I, TERENCE H. MORAN, do
solemnly swear that I will support the Constitution of the United States
and of the State of Rhode Island and that I will faithfully discharge
the duties of the office of

Weigher of Coal and Other Merchandise
to the best of my ability.

Terence H. Moran

W

I, Vincent Vespia, Deputy City Clerk
do hereby certify that on the 6th day of May, A. D. 1958,

I did administer unto TERENCE H. MORAN

duly appointed to the office of

Weigher of Coal and Other Merchandise
the above subscribed oath.

Vincent Vespia

THE CITY OF PROVIDENCE
STATE OF RHODE ISLAND AND PROVIDENCE PLANTATIONS

RESOLUTION OF THE CITY COUNCIL

No. 222

Approved May 2, 1958

Resolved,

That the name of Gay Street from Blackstone Street to its southerly termination be changed to Henry A. Violet Memorial Place.

IN CITY COUNCIL

MAY 1 - 1958

READ and PASSED

Angelo DiIullo
President
Robert A. Clark
Clerk

APPROVED

MAY 2 1958

Nathan H. Reynolds
MAYOR

RESOLUTION
OF THE
CITY COUNCIL

Whereof Joseph and William, President

THE CITY OF PROVIDENCE
STATE OF RHODE ISLAND AND PROVIDENCE PLANTATIONS

RESOLUTION OF THE CITY COUNCIL

No. 223

Approved May 2, 1958

Resolved, DECREED AND ORDERED

That the several highways defined by the shaded areas on the accompanying plat entitled "Providence, R. I., P. W. Dept.--Engineering Office, City Property Section Plan No. 061649, date January 10, 1958" which were included in Area "D" as a part of the Olneyville Expressway Condemnation, viz:

Agnes Street, from Magnolia Street to its southerly termination.
Atwood Street, from Magnolia Street to its southerly termination.
Hudson Street, from Service Road No. 4 to Atwood Street.
Magnolia Street, from east of Atwood Street to 212+ feet west of Atwood Street.

have ceased to be useful to the public and the same are abandoned as public highways and the damage to the abutters is appraised at nothing and so awarded, and it is further

ORDERED, that the Superintendent of Street Signs and Numbers be and he is hereby directed to cause signs to be placed at each end of said streets, abandoned as aforesaid, having thereon the words "Not a Public Highway", and it is further

ORDERED, that after the entry of this order or decree the City Clerk shall cause a notice thereof to be published in a newspaper published in the County of Providence, at least once each week for three successive weeks and a further and personal notice shall be served by the City Sergeant upon the owner of the lands abutting upon said streets which have been abandoned.

IN CITY COUNCIL

MAY 1 - 1958

READ and PASSED

Angelo DiStefano
President
Deane H. Chelau
Clerk

APPROVED

MAY 2 1958

Walter H. Reynolds
MAYOR

RESOLUTION
OF THE
CITY COUNCIL

ABANDONING PARTS OF MAGNOLIA
STREET, ATWOOD STREET, AGNES
STREET AND HUDSON STREET, THE
SAME BEING PART OF THE OLNEY-
VILLE EXPRESSWAY AREA.

CITY OF PROVIDENCE
STATE OF RHODE ISLAND AND PROVIDENCE PLANTATIONS

PETITION TO THE CITY COUNCIL

TO THE HONORABLE CITY COUNCIL OF THE CITY OF PROVIDENCE:-

The undersigned respectfully petitions your honorable body

That the following streets or portions thereof as described below be
abandoned:

Agnes Street, from Magnolia Street to its southerly termination.

Atwood Street, from Magnolia Street to its southerly termination.

Hudson Street, from Service Road No. 4 to Atwood Street.

Magnolia Street, from east of Atwood Street to 212 $\frac{1}{2}$ feet west
of Atwood Street.

Charles F. McElroy

Charles F. McElroy
Director of Public Works.

3/2/58
Copy to
J. L. McManis for Resolution

IN CITY
COUNCIL

FEB 6 - 1958

First Reading
REFERRED TO COMMITTEE ON
PUBLIC WORKS
.....
Thurston Nelson Clerk

Measure 5 on the table
(they sign it)

The City of Providence — Legislative Department
CITY CLERK'S OFFICE—OFFICIAL MEMORANDUM

Providence, R. I. ~~February 7, 1958~~

TO: Deputy Director of Public Works

SUBJECT: abandonment petition - Agnes, Atwood, Hudson and Magnolia Streets.

CONSIDERED BY: Committee on Public Works

ACTION TAKEN: Voted: to refer attached petition for study, report, and recommendation.

City Clerk

The City of Providence — Legislative Department
CITY CLERK'S OFFICE—OFFICIAL MEMORANDUM

Providence, R. I., February 7, 1958

TO: City Plan Commission

SUBJECT: abandonment petition - Agnes, Atwood, Hudson and Magnolia Streets

CONSIDERED BY: Committee on Public Works

ACTION TAKEN Voted: to refer attached petition for study, report and
recommendation.

City Clerk



City Plan Commission

EDWARD WINSOR, *Chairman*
JERRY LORENZO RALPH MATERA

WALTER H. REYNOLDS, *Mayor*
LUCIO E. CARLONE, *Secretary*

PAUL A. SAN SOUZI, *Vice Chairman*
RAYMOND J. NOTTAGE HARRY PINKERSON

FRANK H. MALLEY, *Director*
DIETER HAMMERSCHLAG, *Chief Planner*

*Suite 103, City Hall,
Providence 3, Rhode Island
February 26, 1958*

Committee on Public Works
City Hall
Providence, Rhode Island

SUBJECT: Referral No. 972 - ABANDONMENT OF PORTIONS OF FOUR STREETS

Gentlemen:

The subject referral received consideration by the City Plan Commission at a meeting held on Tuesday, February 25, 1958.

This referral is a request for the abandonment of a portion of Agnes Street, Atwood Street, Hudson Street and Magnolia Street.

Except for minor portions, these streets have been taken by the Dennis J. Roberts Expressway. The remaining portions are unpaved.

Due to the nature of the terrain in the area it is unlikely that these streets will be paved, and as the abandonment of these portions do not conflict with any present or contemplated city plans,

The Commission

VOTED: To offer no objection to the abandonment of the portions of these streets.

Very truly yours,

FRANK H. MALLEY
DIRECTOR
CITY PLAN COMMISSION

FHM:MMH

c.c. Councilman Andrew F. Egan
Councilman Hector D. Laudati

FILED

FEB 26 11 55 AM '58

CITY CLERK'S OFFICE
PROVIDENCE, R.I.

RECEIVED CO. 1000 12-1-58
CITY CLERK'S OFFICE
PROVIDENCE, R.I.

RECEIVED 12-1-58

AGNES ST

from Magnolia St to its southerly termination

Plot 37

Lot 67

City of Providence

Director of Public Works, City Hall

Plot 105

City of Providence

Lot 80

Director of Public Works, City Hall

Atwood St

from Magnolia St to its southerly termination

Plot 105

Lot 113 Director of Public Works, City of Pearis
City Hall, Providence

Lot 80 Director of Public Works
City of Providence
City Hall, P. R.

HUDSON ST

from Service Road #4 to Atwood St

Plot 37

Lot 67 Director of Public Works City of
Providence

Plot 105

Lot 80

MAGNOLIA ST.

from east of Atwood St to 212 ± feet
west of Atwood St

No Abutting lots

THE CITY OF PROVIDENCE

CITY SERGEANT'S OFFICE

THIS IS TO CERTIFY, That I have caused the notice, of which a true copy is hereto annexed, to be served upon the following named persons, by handing to each of said persons, or by leaving at thier last and usual place of abode in this State a true copy of said notice, to wit:-

AGNES STREET, from Magnolia Street to its
southerly termination:
ATWOOD STREET, from Magnolia Street to its
southerly termination:
HUDSON STREET, from Service Road No. 4 to
Atwood Street:
MAGNOLIA STREET, from east of Atwood Street to
212 $\frac{1}{2}$ feet west of Atwood Street:
Be abandoned as public highways:

Plat 37

<u>Lot</u>	<u>Owner</u>	<u>Address</u>
67	City of Providence	Director of Public Works, City Hall

Plat 105

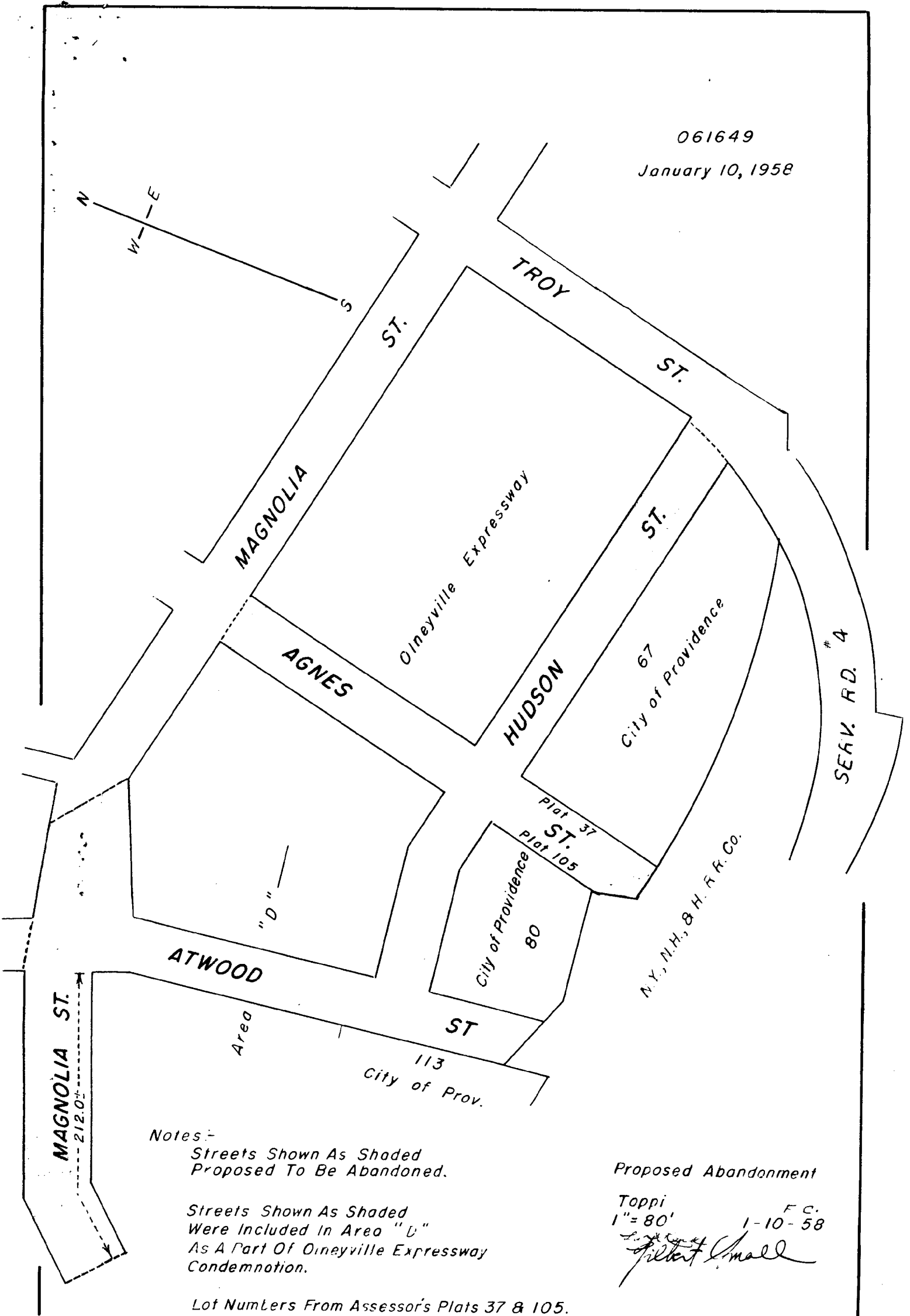
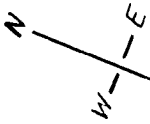
80	"	"
113	"	"

This is to certify that I have caused a true copy of the attached Resolution to be served upon the above named persons, firms and/or corporations, as the case may be, by handing to each said person, firm and/or corporation, as the case may be, or by leaving at their last and usual place of abode in this state, a true copy of said notice, to wit:

Harry Cushman
Dep City Sergeant

061649

January 10, 1958



Notes:-

Streets Shown As Shaded
Proposed To Be Abandoned.

Streets Shown As Shaded
Were Included In Area "D"
As A Part Of Olneyville Expressway
Condemnation.

Lot Numbers From Assessor's Plats 37 & 105.

Proposed Abandonment

Toppi
1"= 80' F.C.
1-10-58

J. H. Small

THE CITY OF PROVIDENCE
STATE OF RHODE ISLAND AND PROVIDENCE PLANTATIONS

RESOLUTION OF THE CITY COUNCIL

No. 224

Approved May 2, 1958

Resolved,

DECREED AND ORDERED,

That

Part of Willard Avenue, from

Staniford Street, westerly to a point previously abandoned, 251.95 feet east of Prairie Avenue, as defined by the shaded area on the accompanying plan entitled "Providence, R.I., P.W. Dept., Engineering Office, City Property Section, Plan No. 061708, Date ~~September 11, 1957~~ ^{April 23, 1958}, "has ceased to be useful to the public and the same is abandoned as public highway and the damage to the abutters is appraised at nothing and so awarded, and it is further

ORDERED, That the Superintendent of Street Signs and Numbers be and he is hereby directed to cause a sign to be placed on part of Willard Avenue, from Staniford Street, westerly to a point previously abandoned, 251.95 feet east of Prairie Avenue, abandoned as aforesaid, having thereon the words, "Not a Public Highway", and it is further

ORDERED, That after the entry of this order or decree the City Clerk shall cause a notice thereof to be published in a newspaper published in the County of Providence, at least once each week for three successive weeks and a further and personal notice shall be served by the City Sergeant upon every owner of land abutting upon part of Willard Avenue, from Staniford Street, westerly to a point previously abandoned, 251.95 feet east of Prairie Avenue, which has been abandoned, who is known to reside within this State.

IN CITY COUNCIL

MAY 1 - 1958

READ and PASSED

Angelo Diella
President
Wesley White
Clerk

APPROVED

MAY 2 1958

Walter A. Reynolds
MAYOR

RESOLUTION
OF THE
CITY COUNCIL

ORDERING THE ABANDONMENT
OF PART OF WILLARD AVENUE,
FROM STANFORD STREET, WEST-
ERLY TO A POINT PREVIOUSLY
ABANDONED, 251.95 FEET EAST
OF PRAIRIE AVENUE.

CITY OF PROVIDENCE
STATE OF RHODE ISLAND AND PROVIDENCE PLANTATIONS

PETITION TO THE CITY COUNCIL

TO THE HONORABLE CITY COUNCIL OF THE CITY OF PROVIDENCE:

The undersigned respectfully petition your honorable body

that the portion of Willard Avenue described as follows, be
abandoned:

Beginning at a point on the intersection of the center
line of Willard Avenue and the westerly line of Staniford
Street and running westerly a distance of 778.88 feet more
or less to a point on the center line of Willard Avenue,
previously abandoned said point being a distance of 251.95
feet from the easterly line of Prairie Avenue.

PROVIDENCE REDEVELOPMENT AGENCY

James H. Reynolds
for E.R. Wood
Executive Director

IN CITY COUNCIL

SEP 5 - 1957

FIRST MEETING
REFERRED TO COMMITTEE ON
PUBLIC WORKS

The undersigned Don GIERH

THE CITY OF PROVIDENCE

CITY SERGEANT'S OFFICE

THIS IS TO CERTIFY, That I have caused the notice, of which a true copy is hereto annexed, to be served upon the following named persons, by handing to each of said persons, or by leaving at thier last and usual place of abode in this State a true copy of said notice, to wit:— WILLARD AVENUE, from the westerly line of Staniford Street westerly to portion previously abandoned:
Be abandoned as a Public Highway

Plat 45

<u>Lot</u>	<u>Owner</u>	<u>Address</u>
8	Providence Redevelopment Agency	
797	Ruth Realty Co.	163 Whitmarsh Street
120	Weisner Mfg. Co.	150 Willard Avenue

This is to certify that I have caused a true copy of the attached Resolution to be served upon the above named persons, firms and/or corporations, as the case may be, by handing to each leaving at their last and usual place of abode in this state, a true dopy of said notice, to wit:

Bernard Patton
Dep City Sergeant

Willard Avenue from the westerly line of Staniford Street westerly to
portion previously abandoned

Plat 45

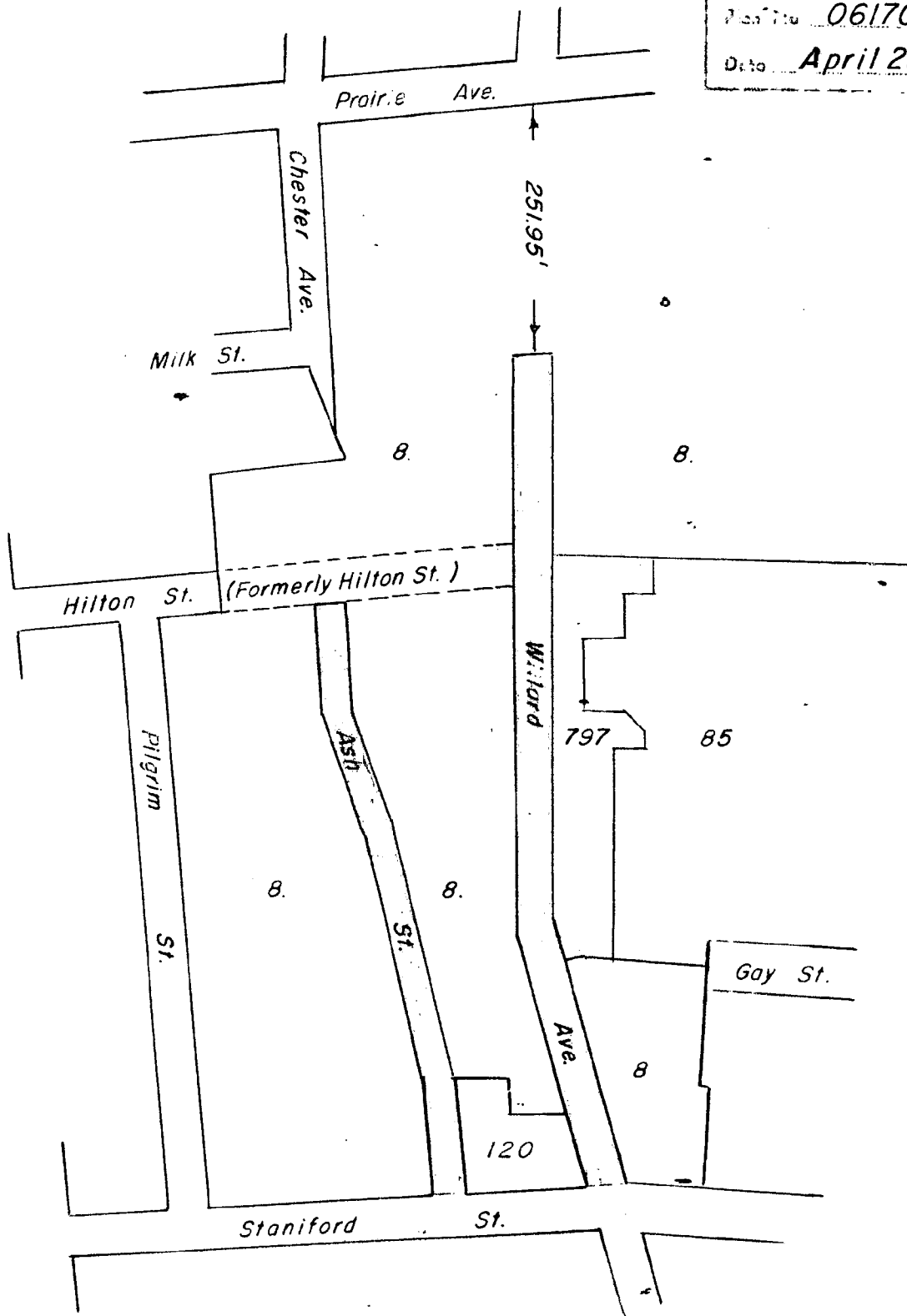
<u>Lot</u>	<u>Owner</u>
8	Providence Redevelopment Agency
797	Ruth Realty Co 163 Whitmarsh St.
120	Weisner Mfg. Co. 150 Willard Ave.

Ward 11

Councilmen Quigley and Wexler

→ N.

PROVIDENCE, R. I.
 CITY ENGINEERING OFFICE
 CITY PROPERTY SECTION
 File No. 061708
 Date April 23, 1958



*Shaded areas of Willard Ave. and Ash St.
 to be abandoned.*

Lot numbers from Assessor's Plat 45

CITY OF PROVIDENCE, R. I.
 CITY ENGINEERING OFFICE
Proposed Abandonment
 E.A.K. L.P.R.
 1" = 160' 4-23-58
Loyle
Gilbert Small