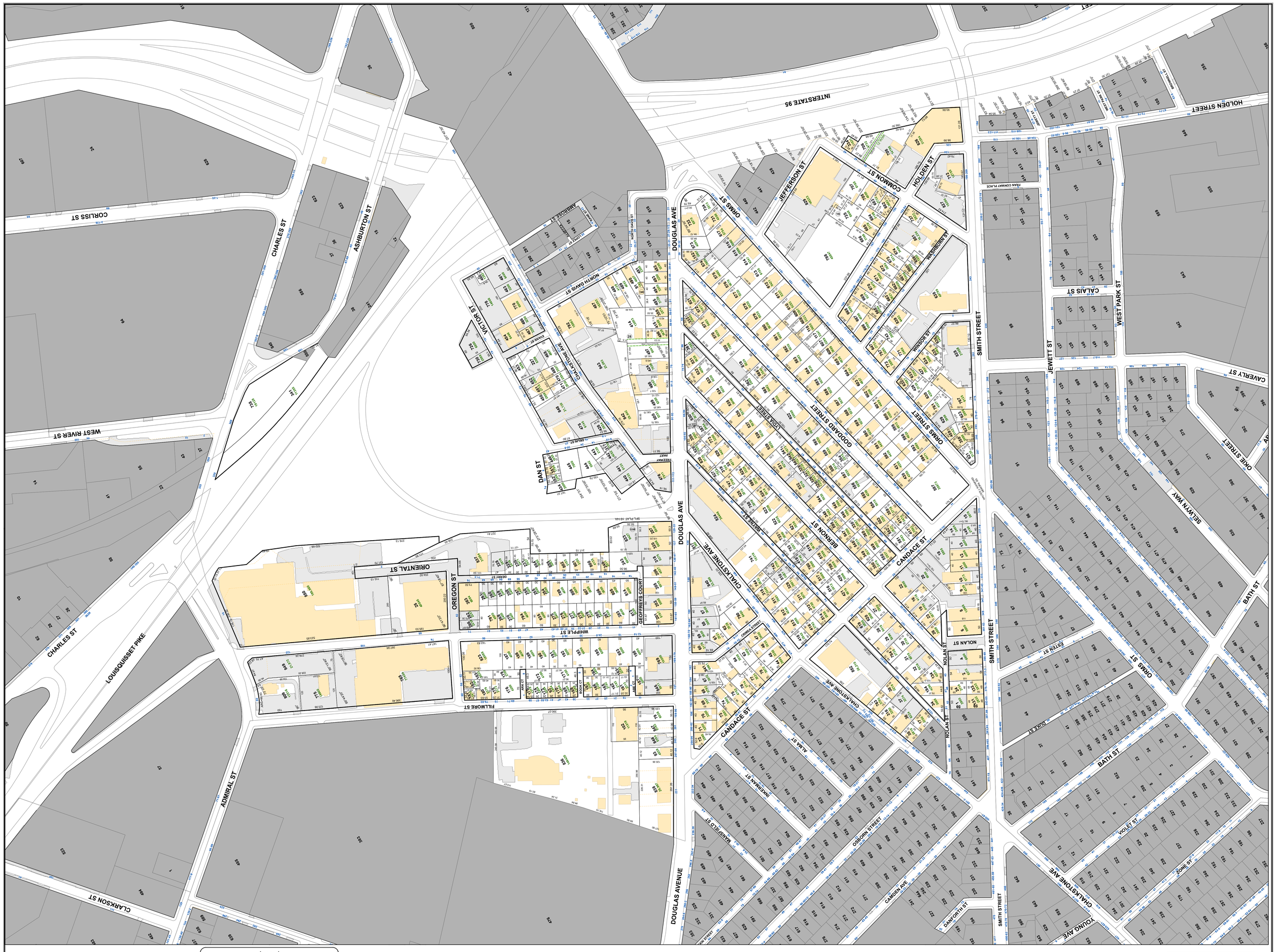

Legend

Parcel Lines	
Parcel	Easements
Road	Edge of Pavement
Paper Street	Hook
Water	Leader
Rail Road	Misc
City Boundary	Building Footprint
InActive Parcel Line	Parking Lots
	Water Bodies

This map was prepared for assessment purposes only. It is not for appraisal of, description of, or conveyance of land. The City of Providence and it's mapping contractors assume no legal responsibility for the information contained herein.

The City of Providence
RHODE ISLAND

0 80 160 240 320 Feet

1 inch = 124 feet

Plat No. 068
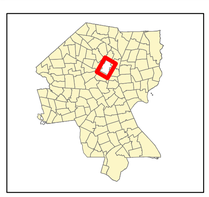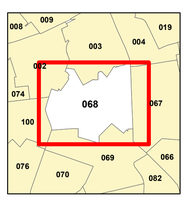
Showing parcels of real estate as assessed Dec. 31, 2021