

# RESOLUTION OF THE CITY COUNCIL

No. 228

Approved April 7, 1961

Resolved,

**That** the City Treasurer, acting under the direction of the Committee on Finance, be, and he hereby is authorized and directed to borrow from time to time such sums as may be necessary, not exceeding ONE MILLION (\$1,000,000.00) DOLLARS, in accordance with the provisions of Chapter 106 of the Public Laws passed by the General Assembly at its January Session, A. D. 1960 and approved May 4, 1960, entitled "An Act Authorizing the City of Providence to Issue Bonds in the amount of ONE MILLION (\$1,000,000.00) DOLLARS, for the Acquisition and/or Improvements of Public Parks, Playgrounds and Recreation Facilities, Including the Purchase or condemnation of Land for such Purposes", and to issue the City's notes therefor, signed by him and countersigned by the Mayor and Chairman of Finance Committee; and to renew such notes from time to time as the same become due. The money thus obtained is hereby appropriated for and shall be exclusively used and expended for the purpose of acquiring, developing, equipping and improving public parks, playgrounds and recreation facilities in the City of Providence, including the purchase or condemnation of land for such purposes.

IN CITY COUNCIL

APR 6 - 1961

READ and PASSED

*Charles P. Chubb*  
President  
*Reveret Whelan*  
Clerk

APPROVED

APR 7 1961

*Walter H. Reynolds*  
MAYOR

RESOLUTION AUTHORIZING  
THE CITY TREASURER TO  
BORROW ONE MILLION  
(\$1,000,000.00) DOLLARS  
FOR PARK AND RECREATIONAL  
FACILITIES.

APR 30 1 00 PM '61  
CITY CLERK'S OFFICE  
PROVIDENCE, R.I.

Mr. Butler, by request

# RESOLUTION OF THE CITY COUNCIL

No. 229

Approved April 7, 1961

Resolved,

That the following named person, firm or corporation is hereby granted permission to erect, alter or use a building or structure at the location named herein for the sale of petroleum, kerosene, gasoline, coal oil and their products, compounds and components as described and shown in and on the application therefor and accompanying plat, all on file in the Office of the Department of Building Inspection subject to the conditions that said person, firm or corporation shall not violate any of the laws of the State of Rhode Island or any of the Ordinances of the City of Providence relative to the erection, use or occupation of said structure and that said person, firm or corporation shall not allow petroleum, kerosene, gasoline, coal oil or their products, compounds or components, to be conveyed over or across any sidewalk by means of any pipe or hose, and upon such special conditions as are hereby enumerated and further provided that the Director of the Department of Building Inspection may authorize minor changes in the structural detail of plans on file, viz:

Ward 3. The Standish Barnes Company 1211-1219 North Main Street, Plat 91, Lots 226 and 343; 3-3000; 1-3500 Gallon Gasoline; 1-250 Gallon Waste Oil and 1-250 Motor Oil Storage Tanks making a total storage capacity of 13,000 gallons upon the Lots.; and ten gasoline filling pumps.

The erection or location of any buildings or structures not shown on the original plat on file with the Director of Department of Building Inspection, or any change in the location of buildings or structures from that shown on said plat shall be deemed a violation of this permit.

IN CITY COUNCIL

APR 6 - 1961

READ and PASSED  
*Edward P. Dwyer*  
President  
*Robert L. Clark*  
Clerk

APPROVED

APR 7 1961

*William H. Ferguson*  
MAYOR

PLAT 73

<u>LOT</u>	<u>NAME</u>	<u>ADDRESS</u>
19	Joseph and Ida Schuster,	29 Sixth Street
46	Irving and Frances Kaufman,	25 Sixth Street
20	Carl and Blanche Zimmerman,	21 Sixth Street
28	Samuel and Natalie Jacobson,	49 Lowden Street, Paw't., R.I.
297	Charles and Elizabeth Bennett,	72 Fourth Street
27	Samuel and Natalie Jacobson,	49 Lowden Street, Paw't., R.I.
26	George and Dorothy Army,	14 Fifth Street
21	Francis E. and Marie Mullarkey,	1191 North Main Street
22	Robert and George Taylor, Jr.,	36 Astral Avenue
23	Francis and Marie Mullarkey,	1191 North Main Street
24	Michael and Pauline Buben,	1187 North Main Street

PLAT 75

203	St. Raymond's Church Corp.,	20 Eighth Street
201	Gowdy Reed Company,	1126 North Main Street
200	"	"
199	Marlen Realty Company,	258 Pine Street, Pawtucket, R.I.
198	"	"
169	"	"
194	Austin Realty Company,	530 North Main Street

PLAT 91

<u>LOT</u>	<u>NAME</u>	<u>ADDRESS</u>
340	Standish-Barnes Company,	11 Ives Street
344	" "	" "
, 226	" "	" "
343	" "	" "
345	George Kern and wife Evelyn L,	20 Sixth Street
346	David Abrams and wife Rose,	24 Sixth Street
347	Jack Platkin and wife Lillian,	30 Sixth Street
337	Harry Rosen and Sadie Rosen,	53 Savoy Street
338	James F. Mattimoe and Mary L. Mattimoe,	19 Seventh Street
339	Olaf, Betty E., Arthur E. and Herbert O. Nelson,	13 Seventh Street
198	Old Colony Advertising Company,	220 India Street
409	" "	" "
406	James J. Garvin and wife Margaret F.,	12 Seventh Street
403	Pasquale Lombardi and wife Carmela,	28 August Street
402	" "	" "
199	A. Edward Brissette and wife Blanche,	20 Seventh Street
, 200	" "	" "
197	Antonio Dias and wife Rose F.,	25 Raymond Street, East. Prov., R.I.
401	Margaret M. Bacur wid. Joseph P.,	38 Vista Drive, Rumford, R.I.
404	Jennie S. St.Germain Estate, c/o Ray E. Jordan,	1003 Turks Head Bldg.
405	Daniel W. Ladd,	9 Eighth Street
408	Granville S. Standish,	220 India Street



CITY OF PROVIDENCE - RHODE ISLAND - Walter H. Reynolds, Mayor

## TRAFFIC ENGINEERING DEPARTMENT

ROGER T. CHANDLER  
Traffic Engineer  
JOHN I. LOGAN  
Assistant Traffic Engineer

147 Fountain Street  
Providence 3, R. I.

March 28, 1961

Mr. Vincent DiMase  
Inspector of Buildings  
112 Union Street  
Providence, Rhode Island

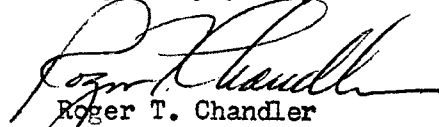
SUBJECT: Application for Gas Station - Plat 91, Lots 226 & 343

Dear Mr. DiMase:

The Traffic Engineering Department has reviewed the plans submitted for the gasoline station at 1211-1219 North Main Street.

This department has no objection to the plans except for the following: A 6"x6" paved curb or other suitable barrier shall be installed and maintained along all frontages where the adjoining land abuts a sidewalk and is subject to wheeled traffic, except for the driveway openings and an additional five feet on either side of the actual driveway opening.

Very truly yours,

  
Roger T. Chandler  
Traffic Engineer

RTC:gd

# APPLICATION FOR PERMIT FOR GASOLINE STATION

Providence, March 23, 1931

To the Director of the Department of Building Inspection:

The undersigned hereby applies for permission to erect gasoline station specified as follows:

1. Building District 8 Ward 1
2. Street Location 1211 1/2 1st Street North
3. Plat 91 Lot 226 1/2 1/2
4. Owner The French Business Company
5. Number of Pumps 2 (New Station) yes
6. Number of Buildings one building
7. Number of Curb Cuts 5x10 Width 2'
8. Drawings Accompanying Application See list
9. Number of Pumps Now on Premises none
10. Number of Additional Pumps 2 Total on Lot 2
11. Capacity of Tanks (Existing) none
12. Capacity of Additional Tanks 12 gallons
13. Total Capacity on Lot 12 gallons
14. Is Gasoline or Oil to Be Sold? yes
15. Zoning District C-1
16. Estimated Cost \$4,500.00

Approved:

Francis A. Lemmon

Commissioner of Public Safety

Approved:

Robert F. Chandler

Traffic Engineer

Approved:

J. E. Merode

Director of Public Works

Approved:

Vincent DeMase

Director of the Department of Building Inspection

## REMARKS

List of additional coal oils, compounds and components to be stored and sold.

Product	Quantity	Pumps Used
<u>Motor Oil</u>	<u>2 M</u>	

The French Business Company

Owner's Name

11 West Street Providence R.I.

Address

Thomas Adams Company

Agent's Name

530 North 1st Street Providence

Agent's Address

BA 1-5844

Telephone Number

INSPECTED & APPROVED  
BUREAU OF FIRE PREVENTION

*John E. Butler*  
CHIEF

APPROVED

*James A. Marshall*  
Chief of Department

PROVIDENCE, R.I.  
CITY CLERK'S OFFICE  
MAR 28 2 41 PM '61

FILED



# RESOLUTION OF THE CITY COUNCIL

No. 230

Approved April 7, 1961

Resolved,

That

the following named person, firm or corporation is hereby granted permission to erect, alter or use a building or structure at the location named herein for the sale of petroleum, kerosene, gasoline, coal oil and their products, compounds and components as described and shown in and on the application therefor and accompanying plat, all on file in the Office of the Department of Building Inspection subject to the conditions that said person, firm or corporation shall not violate any of the laws of the State of Rhode Island or any of the Ordinances of the City of Providence relative to the erection, use or occupation of said structure and that said person, firm or corporation shall not allow petroleum, kerosene, gasoline, coal oil or their products, compounds or components, to be conveyed over or across any sidewalk by means of any pipe or hose, and upon such special conditions as are hereby enumerated and further provided that the Director of the Department of Building Inspection may authorize minor changes in the structural detail of plans on file, viz:

Ward 10. Melvin Kellerman, 900 Broad Street, Plat 53, Lot 35, 1-4000 gallon gasoline storage tank additional making a total storage capacity of 8500 gallons upon the Lot.

The erection or location of any buildings or structures not shown on the original plat on file with the Director of Department of Building Inspection, or any change in the location of buildings or structures from that shown on said plat shall be deemed a violation of this permit.

IN CITY COUNCIL

APR 6 - 1961

READ and PASSED

*Edward P. Dwyer*  
President  
*Robert W. Blau*  
Clerk

APPROVED

APR 7 1961

*Walter P. Fierman*  
MAYOR



CITY OF PROVIDENCE, RHODE ISLAND

ZONING BOARD OF REVIEW

112 UNION STREET

Frank P. Manieri, Secretary

February 6, 1961

RESOLUTION NO. 2612

Melvin Kollerman  
5 Shirley Blvd.  
Cranston, Rhode Island

Dear Sir:

At a meeting of the Zoning Board of Review held on Tuesday, February 7, 1961, the following resolution was adopted:

WHEREAS, Melvin Kollerman, owner of Lot 35 on Assessor's Plat 53 (900 Broad Street) in a Commercial C-1 Zone, on December 7, 1960, filed an application for permission to install one additional 4,000 gallon underground gasoline storage tank making a total underground storage capacity of 8,500 gallons of petroleum products upon the premises, and

WHEREAS, a public hearing was held on this application by the Zoning Board of Review at its meeting held on Tuesday, January 24, 1961, after public notice as provided by the Zoning Ordinance, after which meeting the Board decided to continue this matter for further study,

RESOLVED: That the Zoning Board of Review does hereby make an exception to the use district regulations under the Zoning Ordinance and does hereby grant the application of Melvin Kollerman substantially in accordance with the plans and plot plan filed with said Board. A copy of said plans and plot plan are hereby made a part of this resolution and filed with the Director of the Department of Building Inspection.

By Order of the Zoning Board of Review.

*Anthony Viola*  
ANTHONY VIOLA  
CHAIRMAN

ATTENTION: SECTION 92-A UNDER THE ZONING ORDINANCE REQUIRES THAT YOU APPLY TO THE DIRECTOR OF THE DEPARTMENT OF BUILDING INSPECTION FOR A PERMIT WITHIN SIX MONTHS FROM THE DATE OF THE ADOPTION OF THIS RESOLUTION. UNLESS YOU COMPLY WITH SAID REQUIREMENT, THIS RESOLUTION WILL BECOME INVALID.

DAO  
cc: City Clerk

FILED

FEB 28 4 48 PM '61

CITY CLERK'S OFFICE  
PROVIDENCE, R.I.

Parcels of land within a 150 Ft. Radius of Lot No. 35, on  
Assessor's Plat No. 53, of the City of Providence

LOT NO.	OWNERS NAME	ADDRESS
35	Melvin Kellerman	5 Shirley Blvd., Cranston
33		
32	Oscar Schonhardt	44 Burt St., Greenwood, R. I.
36		
37	Mary C. Comello	315 Atwells Avenue
79	Robert G. Brown	207 Gallup Street
38	Jack Silva	134 Huston Street
78	Thomas F. Conway	201 Gallup Street
399	Kaygan Realty Corp.	891 Broad Street
398	Howard A. Maynard	897 Broad Street
397	John F. Streker	8 Atlantic Avenue
29	Gulf Oil Corp.	c/o J. E. Manning, Back Bay P.O. Box R. Boston
30	Ind National Bank, Tr.	Westminster Street
39	Harrison A. Degrass	128 Houston Street
77	Mary L. Moore	199 Gallup Street
396	Lucietta Costello	621 Prospect Ave., Newark, N. J.
PLAT NO. 48		
898	Samuel Pavlow	890 Broad Street
899	Thomas A. Hardie, Jr.	26 Farragut Avenue
896	William G. Burke	143 Houston Street
884	Edward P. Rinn	14 Quince Street
895	Mary Martini	110 Union Avenue
894	Margaret A. Wyatt	133 Houston Street
870	Michael J. Skrupsky	10 Quince Street
900	Partic P. Curran	84 Wentworth Ave., Cranston
13	Thomas A. Hardie	26 Farragut Avenue
869	Louis De Palma	12 Quince Street
893	William B. Flemming	129 Houston Street
875	Marie Moss	31 Kelton St., Pawtucket
<i>Counselman Mc Nulty and O'Connor</i>		

# APPLICATION FOR PERMIT FOR GASOLINE STATION

Providence, Feb 25 1911

## To the Director of the Department of Building Inspection:

The undersigned hereby applies for permission to erect gasoline station specified as follows:

1. 2 Building District 10 Ward
2. Street Location 7001 Boston St
3. Plat 10 Lot 50
4. Owner Wm. H. H. H. H. H.
5. Number of Pumps 1 (New Station)
6. Number of Buildings 1
7. Number of Curb Cuts 5 Width 30
8. Drawings Accompanying Application 1
9. Number of Pumps Now on Premises 0
10. Number of Additional Pumps None Total on Lot 1
11. Capacity of Tanks (Existing) 4500 gal (2-1000 gal - 1-1500 gal)
12. Capacity of Additional Tanks 4000 gal
13. Total Capacity on Lot 8500 gal
14. Is Gasoline or Oil to Be Sold? Yes
15. Zoning District C-1
16. Estimated Cost \$5000

Approved: Francis A. Lennon  
Commissioner of Public Safety

Approved: John H. H. H.  
Traffic Engineer

Approved: J. C. McCall  
Director of Public Works

Approved: Vincent DiMase  
Director of the Department of Building Inspection

## REMARKS

List of additional coal oils, compounds and components to be stored and sold.

Product	Quantity	Pumps Used
---------	----------	------------




William H. H. H.  
Owner's Name

7001 Boston St  
Address

Wm. H. H. H.  
Agent's Name

178319  
Agent's Address

178319  
Telephone Number

INSPECTED & APPROVED  
BUREAU OF FIRE PREVENTION

*John E. Butler*

APPROVED:

*Lewis G. Marshall*  
Chief of Department

CITY CLERK'S OFFICE  
PROVIDENCE, R.I.

FEB 28 4 48 PM '61

FILED

# RESOLUTION OF THE CITY COUNCIL

No. 231

Approved April 7, 1961

Resolved,

That the following named person, firm or corporation is hereby granted permission to erect, alter or use a building or structure at the location named herein for the sale of petroleum, kerosene, gasoline, coal oil and their products, compounds and components as described and shown in and on the application therefor and accompanying plat, all on file in the Office of the Department of Building Inspection subject to the conditions that said person, firm or corporation shall not violate any of the laws of the State of Rhode Island or any of the Ordinances of the City of Providence relative to the erection, use or occupation of said structure and that said person, firm or corporation shall not allow petroleum, kerosene, gasoline, coal oil or their products, compounds or components, to be conveyed over or across any sidewalk by means of any pipe or hose, and upon such special conditions as are hereby enumerated and further provided that the Director of the Department of Building Inspection may authorize minor changes in the structural detail of plans on file, viz:

Ward 12. Rosedale Realty Co., 171 Aborn Street  
Plat 26, Lot 341, 1-4000 gallon and 2-3000 gallon  
gasoline storage tanks and 1-1000 gallon Waste  
Oil storage tank making a total storage capacity  
of 11,000 gallons upon the Lot and 2 filling pumps.

The erection or location of any buildings or structures not shown on the original plat on file with the Director of Department of Building Inspection, or any change in the location of buildings or structures from that shown on said plat shall be deemed a violation of this permit.

IN CITY COUNCIL

APR 6 - 1961

READ and PASSED

*Edward B. Bradley*  
President  
*Robert H. Brown*  
Clerk

APPROVED

APR 7 1961

*Walter H. Raymond*  
MAYOR

Frank P. Manieri  
Secretary



C O P Y

**BUILDING BOARD OF REVIEW**

112 UNION STREET, PROVIDENCE 3, RHODE ISLAND

October 20, 1960

RESOLUTION NO. 2178

Rosedale Realty Company  
G. Mason Gross  
24 Mason Street  
Providence, Rhode Island

Dear Sir:

At a meeting of the Building Board of Review held on Wednesday, October 19, 1960, the following resolution was adopted:

WHEREAS, Rosedale Realty Company, owner of Lot 341 on Assessor's Plat 26 (171 Aborn Street) in the First Fire District, on October 3, 1960, filed an application for permission to be relieved from the requirements of Section 403.2 Paragraph 21 as relates to underground gasoline storage tanks in the proposed underground installation of two-3,000 gallon, one-4,000 gallon gasoline tanks and one-1,000 gallon waste oil tank nearer to lot and building lines than allowed under the Building Ordinance, and

WHEREAS, a public hearing was held on this application by the Building Board of Review at its meeting held on Wednesday, October 19, 1960,

RESOLVED: That the Building Board of Review does hereby grant the application of Rosedale Realty Company in accordance with the application and plans filed with said Board. A copy of said plans are hereby made a part of this resolution and filed with the Director of the Department of Building Inspection.

By Order of the Building Board of Review.

*William H. Kenerson*

WILLIAM H. KENERSON  
CHAIRMAN

FPM:IAP

cc: Edward Turgeon, Construction



FILED

JAN 31 12 38 PM '61

CITY CLERK'S OFFICE  
PROVIDENCE, R.I.

C. T. TOWN

RECEIVED

*Handwritten signature/initials*

ALL INFORMATION CONTAINED HEREIN IS UNCLASSIFIED

DATE 10-10-2001 BY SP-6 JRS/ML

EXCEPT WHERE SHOWN OTHERWISE, THIS DOCUMENT IS UNCLASSIFIED  
DATE 10-10-2001 BY SP-6 JRS/ML

DATE 10-10-2001 BY SP-6 JRS/ML

DATE 10-10-2001 BY SP-6 JRS/ML

DATE 10-10-2001 BY SP-6 JRS/ML

DATE 10-10-2001 BY SP-6 JRS/ML

DATE 10-10-2001 BY SP-6 JRS/ML

DATE 10-10-2001 BY SP-6 JRS/ML

DATE 10-10-2001 BY SP-6 JRS/ML

DATE 10-10-2001 BY SP-6 JRS/ML

DATE 10-10-2001 BY SP-6 JRS/ML



DATE 10-10-2001 BY SP-6 JRS/ML

NEW PARKING GARAGE, ABORN STREET, PROVIDENCE, RHODE ISLAND

GASOLINE STORAGE TANKS

Lot 254 U. S. Ring Traveler  
159 Aborn Street  
Providence, R. I.

Lot 339 Tracy-Smith, Inc.  
185 Aborn Street  
Providence, R. I.

Lot 6 R. I. Supply & Eng. Co.  
156 West Exchange St.  
Providence, R. I.

Lot 33 C. S. Realty Company  
Lot 111 140 Fountain Street  
Providence, R.I.

Lot 20 Joseph D. McLaughlin  
Lot 21 45 Roslyn Avenue  
Providence, R. I.

Lot 18 Arthur T. Anderberg  
150 Aborn Street  
Providence, R. I.

Lot 19 Victor Almonte  
29 Sprague Avenue  
Cranston, R. I.

Lot 277 Industrial National  
Mr. Hubbly  
Providence, R. I.

Lot 266 Nicholas J. Caldarone  
295 Atwells Avenue  
Providence, R. I.

Lot 4 Rosedale Realty Co.  
24 Mason Street  
Providence, R. I.

PROVIDENCE, R.I.  
CITY ENGINEER

APR 31 1930 611.21

*Councilman Boyle and Corry*

FILED

JAN 31 12 39 PM '61

CITY CLERK'S OFFICE  
PROVIDENCE, R. I.

PROVIDENCE, R. I.  
25 WASHINGTON STREET  
FOR 4 ROBERTS BROS. CO.

PROVIDENCE, R. I.  
222 VERNON AVENUE  
FOR 200 INTERSTATE 1. CATERING

PROVIDENCE, R. I.  
111. HURLEY  
FOR 222 INDEPENDENT NATIONAL

PROVIDENCE, R. I.  
232 VERNON AVENUE  
FOR 200 ALCOA ALUMINUM

PROVIDENCE, R. I.  
120 WORTH STREET  
FOR 18 VERNON L. VANDERBILT

PROVIDENCE, R. I.  
42 WORTH AVENUE  
FOR 21 JOSEPH D. HENNINGSEN

PROVIDENCE, R. I.  
140 WASHINGTON STREET  
FOR 211 C. S. BENTLEY COMPANY

PROVIDENCE, R. I.  
120 WEST EXCHANGE ST.  
FOR 9 E. I. GIBBY & SONS CO.

PROVIDENCE, R. I.  
112 WORTH STREET  
FOR 330 BUCKLEY-BENTLEY, INC.

PROVIDENCE, R. I.  
120 WORTH STREET  
FOR 320 H. C. KING & SONS

EXCISE TAXES

THE BUCKING SERVICE, WORTH STREET, PROVIDENCE, RHODE ISLAND

Providence, June 10, 1960

1. Building District 10 Ward 10

2. Street Location 171 11th St. N. W.

3. Plat 21 Lot 211

4. Owner Wm. H. H. H. H.

5. Number of Pumps 1 (New Station) Yes

6. Number of Buildings One 11th St. N. W.

7. Number of Curb Cuts One 11th St. N. W. Width 24 ft.

8. Drawings Accompanying Application None

9. Number of Pumps Now on Premises None

10. Number of Additional Pumps None Total on Lot One 11th St. N. W.

11. Capacity of Tanks (Existing) None

12. Capacity of Additional Tanks None

13. Total Capacity on Lot None

14. Is Gasoline or Oil to Be Sold? Yes

15. Zoning District 101

16. Estimated Cost \$2000.00

Approved: Francis C. Lemon  
Commissioner of Public Safety

Approved: Rozetta Russell  
Traffic Engineer

Approved: J. C. Meade  
 D.P.D. Director of Public Works

Approved: Vincent Di Mase  
Director of the Department of Building Inspection

List of additional coal oils, compounds and components to be stored and sold.

<i>Product</i>	<i>Quantity</i>	<i>Pumps Used</i>
----------------	-----------------	-------------------

Rose Dale Rutherford Lang  
Owner's Name  
24 Mason Street  
Address  
Edward P. Moore  
Agent's Name  
42 West Street 5th  
Agent's Address  
Hon 1-0226  
Telephone Number

INSPECTED & APPROVED  
BUREAU OF FIRE PREVENTION

*John E. Butler*  
CHIEF

APPROVED:

*Lewis A. Marshall*  
Chief of Department

JAN 31 12 38 PM '61  
CITY CLERK'S OFFICE  
PROVIDENCE, R.I.

FILED

# RESOLUTION OF THE CITY COUNCIL

No. 232

Approved April 7, 1961

Resolved, Decreed and Ordered,

That the portion of Algonquin Street from Crescent Street to its westerly termination, shown as shaded area and designated by the letters A-B-C-D on the accompanying plan entitled "Providence, R. I., P. W. Dept. Engineering Office, City Property Section, Plan No. 062166, Date February 28, 1961," has ceased to be useful to the public and the same is abandoned as a public highway and the damage to the abutters is appraised at nothing and so awarded and it is further

ORDERED -

That the Superintendent of Street Signs and Numbers be and he is hereby directed to cause a sign to be placed on the portion of Algonquin Street from Crescent Street to its westerly termination, abandoned as aforesaid, having thereon the words, "Not a Public Highway", and it is further

ORDERED, That after the entry of this order or decree the City Clerk shall cause a notice thereof to be published in a newspaper published in the County of Providence, at least once each week for three successive weeks and a further and personal notice shall be served by the City Sergeant upon every owner of land abutting the portion of Algonquin Street from Crescent Street to its westerly termination which has been abandoned, who is known to reside within this State.

IN CITY COUNCIL

APR 6 - 1961

READ and PASSED  
*Edward P. Quigley*  
President  
*Reverett C. Kelan*  
Clerk

APPROVED

APR 7 1961

*Walter H. Reynolds*  
MAYOR

RESOLUTION  
OF THE  
CITY COUNCIL



CITY OF PROVIDENCE - RHODE ISLAND - Walter H. Reynolds, Mayor

## DEPARTMENT OF PUBLIC WORKS

CITY HALL

Charles F. McElroy  
Director  
John E. Meade  
Deputy Director

March 14, 1961

Mr. Ralph Matera, Chairman  
Public Works Committee  
City Hall, Providence, R.I.

RE: Proposed abandonment  
of Algonquin Street from  
Crescent Street to its  
westerly termination.

Dear Sir:

One of the abutting owners is the  
State of Rhode Island and the State also  
owns the land abutting on the westerly end  
of the street, which is the shore line of  
Mashpaug Pond.

This portion of Algonquin Street has  
no value for highway purposes, but one access  
road to Mashpaug Pond would be eliminated if  
the street is abandoned.

Very truly yours,

John E. Meade  
Dep. Director of Public Works.

JEM:k



FILED

MAR 14 3 40 PM '61

CITY CLERK'S OFFICE  
PROVIDENCE, R.I.

THE CITY OF PROVIDENCE

CITY SERGEANT'S OFFICE

THIS IS TO CERTIFY, That I have caused the notice, of which a true copy is hereto annexed, to be served upon the following named persons, by handing to each of said persons, or by leaving at their last and usual place of abode in this State a true copy of said notice, to wit: ALGONQUIN STREET, from Crescent Street to its westerly termination:

abandonment of, as a public highway.

<u>Plat</u>	<u>Lot</u>	<u>Name</u>	<u>Address</u>
51	299	Frank Como & wf. Mary	4 Pequot Street, City
"	38	Christina K. Martin	64 Crescent Street, City
"	278	State of R.I. and Providence Plantations	Office of the Secretary of State
"	45	"	"
		"	William H. Cotter, Jr., Chief Division of Parks and Recreation Department of Public Works State Office Building Providence, Rhode Island. (Notice mailed as per John E. Meade, Deputy Director of Public Works)

Date 3/13/61

Harry A. Coleman  
Signature  
Dep City Sergeant

This is to certify that I have caused a true copy of the attached Resolution to be served upon the above named persons, firms and/or corporations, as the case may be, by handing to each said person, firm and/or corporation, as the case may be, or by leaving at their last and usual place of abode in this state, a true copy.

Date 4-12-61

J. F. Dowley  
Signature  
City Sergeant

**The City of Providence  
PUBLIC HEARING**

Relative to: as the case may be:  
Abandonment as Public Highways;  
Defining of Grades;  
Establishing and Declaring as Public Highways;  
Bringing to the Established or Defined Grades at the expense of the abutting owners;  
Setting of Curbstones at the expense of the abutting owners;  
Construction of Main Drains or Common Sewers at the expense of the abutting owners.

City Clerk's Office  
March 8, 1961.

ORDERED, that all those owners of land abutting on those portions of the following streets be notified to appear before the Committee on Public Works of the City Council on THURSDAY, MARCH 23, 1961 at 3:00 o'clock p.m. (E.S.T.) in the Council Chamber, City Hall and be heard for or against the above propositions.

**ABANDONMENTS**

ALGONQUIN STREET, from Crescent Street to its westerly termination:  
abutting owners; Curbing to be set at the expense of the abutting owners.  
**MAIN DRAINS OR COMMON SEWERS**  
AVON STREET, from its termination to Anthony Avenue:  
Main drain or common sewer to be constructed at the expense of the abutting owners.  
EAST GEORGE STREET, from near Wayland Avenue to Butler Avenue and in BUTLER AVENUE, from East George Street to Pitman Street:  
Main drain or common sewer to be constructed at the expense of the abutting owners.  
LESLIE DRIVE, from near Mount Pleasant Avenue easterly and northerly to present sewer in Leslie Drive:  
Main drain or common sewer to be constructed at the expense of the abutting owners.  
TRINITY PARKWAY, from near Smith Street westerly to present sewer in Trinity Parkway:  
Main drain or common sewer to be constructed at the expense of the abutting owners.

Information relative to the above may be obtained prior to said hearing in the Office of the City Engineer, City Hall.

By Order of the Committee on Public Works.  
RALPH MATERA, Chairman  
D. EVERETT WHELAN, City Clerk

Attached legal advertisement  
inserted in Providence Journal  
editions of March 8, 15 and 22, 1961.

THE CITY OF PROVIDENCE  
STATE OF RHODE ISLAND  
AND PROVIDENCE PLANTATIONS  
RESOLUTION OF THE  
CITY COUNCIL  
No. 232

Approved April 7, 1961  
RESOLVED, DECREED AND OR-  
DERED.

That the portion of Algonquin Street from Crescent Street to its westerly termination, shown as shade area and designated by the letters A-B-C-D on the accompanying plan entitled "Providence, R.I., P.W. Dept.—Engineering Office, City Property Section, Plan No. 062166, Date February 28, 1961," has ceased to be useful to the public and the same is abandoned as a public highway and the damage to the abutters is appraised at nothing and so awarded and it is further

ORDERED, That the Superintendent of Street Signs and Numbers be and he is hereby directed to cause a sign to be placed on the portion of Algonquin Street from Crescent Street to its westerly termination, abandoned as aforesaid, having thereon the words, "Not a Public Highway", and it is further

ORDERED, That after the entry of this order or decree the City Clerk shall cause a notice thereof to be published in a newspaper published in the County of Providence, at least once each week for three successive weeks and a further and personal notice shall be served by the City Sergeant upon every owner of land abutting the portion of Algonquin Street from Crescent Street to its westerly termination which has been abandoned, who is known to reside within this State.

A true copy.

Attest:

D. EVERETT WHELAN  
City Clerk

Attached legal advertisement advertisement of Resolution No. 232, approved April 7, 1961 inserted in Providence Journal editions of April 13, 20, and 27, 1961

**CITY OF PROVIDENCE**  
STATE OF RHODE ISLAND AND PROVIDENCE PLANTATIONS

**PETITION TO THE CITY COUNCIL**

**TO THE HONORABLE CITY COUNCIL OF THE CITY OF PROVIDENCE:**

*The undersigned respectfully petition your honorable body*

to abandon Algonquin Street from Crescent Street to its westerly  
termination.

*Henry E. Saluberte*

IN CITY  
COUNCIL

DEC 1 - 1960

FIRST READING

REFERRED TO COMMITTEE ON  
PUBLIC WORKS

*Devereux W. Salas* CLERK

FILED  
Nov 21 2 23 PM '60  
CITY CLERK'S OFFICE  
PROVIDENCE, R.I.

**The City of Providence — Legislative Department**  
**CITY CLERK'S OFFICE—OFFICIAL MEMORANDUM**

Providence, R. I., ~~December 2,~~ 1960

TO: City Plan Director

SUBJECT: Abandonment of Algonquin Street

CONSIDERED BY: Committee on Public Works,

ACTION TAKEN: Voted to refer for study, report and recommendation  
accompanying petition on above subject.

*Devereux Whelan*  
City Clerk

**The City of Providence — Legislative Department**  
**CITY CLERK'S OFFICE—OFFICIAL MEMORANDUM**

Providence, R. I., ~~December 2, 1911~~

TO: Deputy Director of Public Works

SUBJECT: Abandonment of Algonquin Street

CONSIDERED BY: Committee on Public Works

ACTION TAKEN: Voted to refer for study, report and recommendation  
accompanying petition on above subject.

*Theresa M. Whelan*  
City Clerk

THE CITY OF PROVIDENCE

WATER SUPPLY BOARD

JOHN A. DOHERTY, CHAIRMAN

EARL H. ASHLEY

UGO RICCIO

JOHN J. TIERNEY

MICHAEL N. CARDARELLI, EX-OFFICIO

552 ACADEMY AVENUE

PROVIDENCE 8, R. I.

PHILIP J. HOLTON, JR.

CHIEF ENGINEER

WILLIAM I. McDONALD

DEPUTY CHIEF ENGINEER

JOHN T. WALSH

LEGAL ADVISOR

JOHN J. DEARY

SECRETARY

December 1, 1960

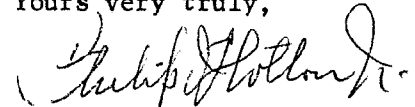
Councilman Ralph Matera, Chairman  
Public Works Committee  
City Clerk's Office  
City Hall  
Providence, Rhode Island

Dear Councilman Matera:

In the docket of the City Council for December 1, 1960, there is a petition to abandon as a public highway, Algonquin Street from Crescent Street to its westerly termination.

As we have no facilities in the above street proposed to be abandoned, there is no objection to the abandonment as far as the Water Supply Board is concerned.

Yours very truly,



Philip J. Holton, Jr.  
Chief Engineer

WPI:kam

cc: W. P. Ingham  
Division Engineer



FILED

DEC 2 2 54 PM '60

CITY CLERK'S OFFICE  
PROVIDENCE, R.I.

cc: [illegible]

[illegible]

[illegible]

[illegible]

[illegible]

[illegible]

[illegible]

[illegible]

[illegible]

[illegible]

[illegible]

[illegible]

[illegible]



# City Plan Commission

EDWARD WINSOR, *Chairman*  
JERRY LORENZO      RALPH MATERA

WALTER H. REYNOLDS, *Mayor*  
LUCIO E. CARLONE, *Secretary*

PAUL A. SAN SOUCL, *Vice Chairman*  
RAYMOND J. NOTTAGE      HARRY PINKERSON

FRANK H. MALLEY, *Director*  
DIETER HAMMERSCHLAG, *Chief Planner*

*Suite 103, City Hall,  
Providence 3, Rhode Island*

December 22, 1960

Committee on Public Works  
City Hall  
Providence, Rhode Island

Gentlemen:

As the City Plan Commission will not be meeting until January 10, 1961, I am writing to request an extension of time on the following referral:

Referral No. 1191 - Abandonment of Algonquin  
Street

Very truly yours,

FRANK H. MALLEY  
DIRECTOR  
CITY PLAN COMMISSION

FHM:MMH



# City Plan Commission

EDWARD WINSOR, *Chairman*  
JERRY LORENZO      RALPH MATERA

WALTER H. REYNOLDS, *Mayor*  
LUCIO E. CARLONE, *Secretary*

PAUL A. SAN SOUZI, *Vice Chairman*  
RAYMOND J. NOTTAGE      HARRY PINKERSON

FRANK H. MALLEY, *Director*  
DIETER HAMMERSCHLAG, *Chief Planner*

*Suite 103, City Hall,  
Providence 3, Rhode Island*

January 11, 1961

Committee on Public Works  
City Hall  
Providence, Rhode Island

SUBJECT: Referral No. 1191 - ABANDONMENT OF ALGONQUIN STREET

Gentlemen:

The subject referral received consideration by the City Plan Commission at a meeting held on Tuesday, January 10, 1961.

This referral is a request to abandon a portion of Algonquin Street as a public highway from Crescent Street to its westerly termination.

On an inspection and photographic survey it was determined that the portion of the street in question was uncurbed and unpaved and contained two parked and two abandoned automobiles.

Since the abandonment of the street will not affect the traffic circulation pattern of the area and the portion of the street is not included in any present or long-term City Plans,

The Commission

VOTED: To offer no objection to the granting of this petition.

Very truly yours,

FRANK H. MALLEY  
DIRECTOR  
CITY PLAN COMMISSION

FHM:MMH

c.c. Councilman Henry E. Laliberte  
Councilman Thomas L. Payne

65 0 5 18-19

JAN 11 4 54 PM '61

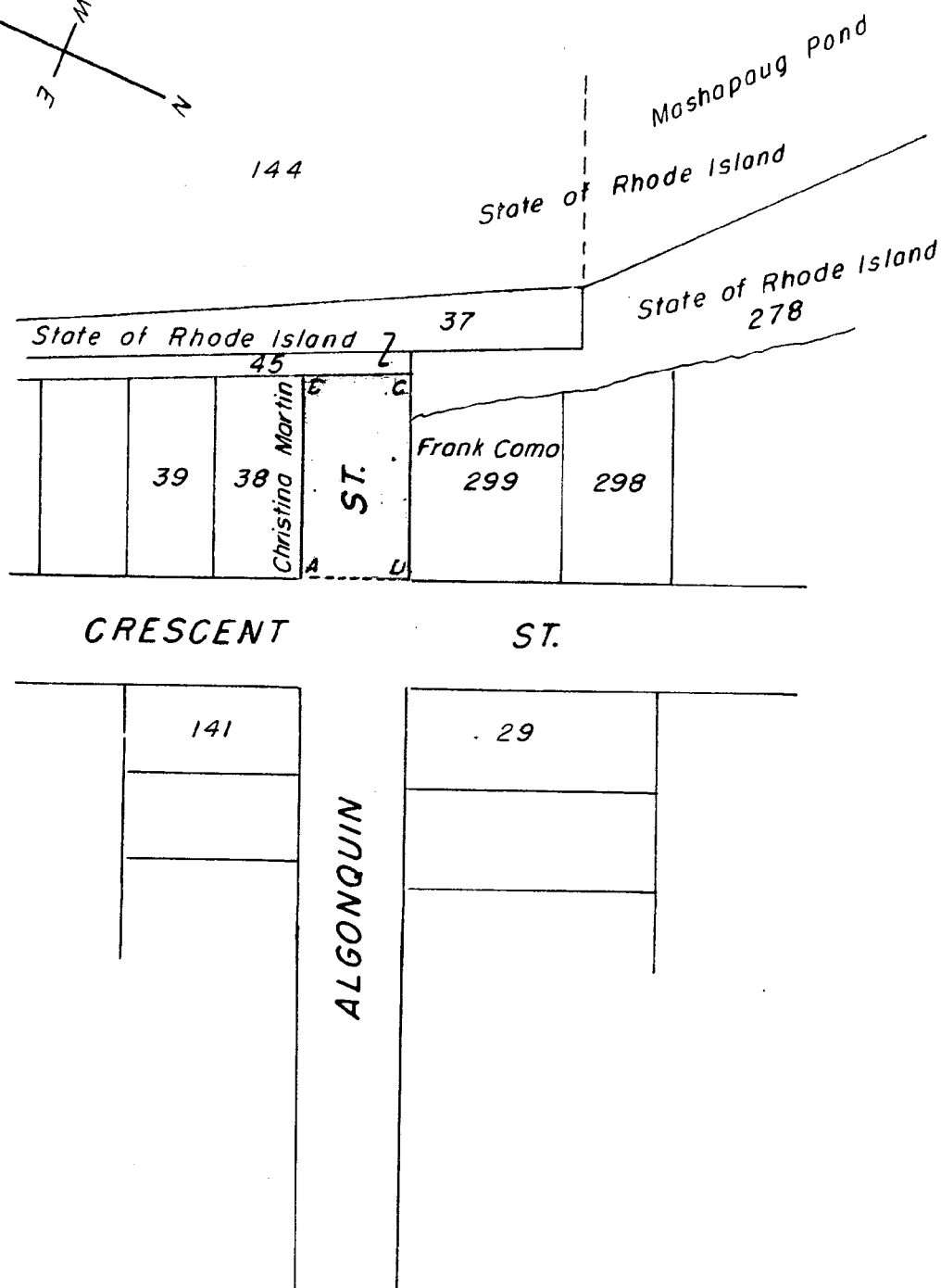
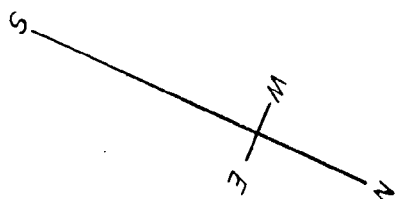
CITY CLERK'S OFFICE  
PROVIDENCE, R.I.

Notes:-

Shaded area denotes proposed abandonment.  
Lot Nos. from Ass's Plat 51

062166

February 28, 1961



Proposed Abandonment of a  
portion of Algonquin St.

E. F. Toppi

1" = 80'

EAK.

2-28-61

*Robert J. Small*

# RESOLUTION OF THE CITY COUNCIL

No. 233

Approved April 7, 1961

Resolved, Decreed and Ordered,

That the portion of Ardoene Street from Narragansett Avenue to a point 263.68 feet westerly and Robert Street from Narragansett Avenue, to its westerly termination, shown as shaded areas on the accompanying plan entitled "Providence, R. I., P. W. Dept. - Engineering Office, City Property Section, Plan No. 062107, Date January 20, 1961", have ceased to be useful to the public and the same are abandoned as public highways and the damage to the abutters is appraised at nothing and so awarded, and it is further

Ordered - That the Superintendent of Street Signs and Numbers be and he is hereby directed to cause a sign to be placed on the portion of Ardoene Street from Narragansett Avenue to a point 263.68 feet westerly and on Robert Street from Narragansett Avenue, to its westerly termination, abandoned as aforesaid, having thereon the words, "Not a Public Highway", and it is further

Ordered, That after the entry of this order or decree the City Clerk shall cause a notice thereof to be published in a newspaper published in the County of Providence, at least once each week for three successive weeks and a further and personal notice shall be served by the City Sergeant upon every owner of land abutting the portion of Ardoene Street from Narragansett Avenue to a point 263.68 feet westerly and Robert Street from Narragansett Avenue to its westerly termination which has been abandoned, who is known to reside within this State.

IN CITY COUNCIL

APR 6 - 1961

READ and PASSED

*Edward D. O'Quinn*  
President  
*D. Everett Whelan*  
Clerk

APPROVED

APR 7 1961

*William H. Reynolds*  
MAYOR

RESOLUTION  
OF THE  
CITY COUNCIL



CITY OF PROVIDENCE - RHODE ISLAND - Walter H. Reynolds, Mayor

## DEPARTMENT OF PUBLIC WORKS

CITY HALL

Charles F. McElroy  
Director  
John E. Meade  
Deputy Director

February 10, 1961

Mr. Ralph Matera, Chairman  
Public Works Committee  
City Hall, Providence, R.I.

RE: Proposed abandonment of  
Robert Street and a portion  
of Ardoene Street.

Dear Sir:

The property condemned for playground purposes by  
C C R 344, passed July 3, 1958, includes all of Robert Street  
and a portion of Ardoene Street.

A 16" sanitary sewer is located in each street and a  
6" water line in Ardoene Street.

To prevent damage to the sewer lines and allow for their  
maintenance, structures should not be placed over the sewers.

These factors should be considered in planning the  
development of the playground area.

Very truly yours,

*J. E. Meade*  
Dep. Director of Public Works.

JEM:k  
cc John P. Cronin



FILED  
MAR 14 3 40 PM '61  
CITY CLERK'S OFFICE  
PROVIDENCE, R.I.

THE CITY OF PROVIDENCE

CITY SERGEANT'S OFFICE

THIS IS TO CERTIFY, That I have caused the notice, of which a true copy is hereto annexed, to be served upon the following named persons, by handing to each of said persons, or by leaving at their last and usual place of abode in this State a true copy of said notice, to wit: ARDOENE STREET, from Narragansett Avenue to a point 263.68 feet westerly and ROBERT STREET, from Narragansett Avenue to its westerly termination:

Abandonment of, as public highways.

Plat	Lot	Name	Address
125	56	City of Providence	
"	86	Mary M. DeCourcy, widow James A.	2 Louis Avenue, City
"	88	Edward Aharonian & wf.	23 Ansel Avenue, City
"	89	Gunnar A. Aaronson & wf. Ebba L. A.	18 Louis Avenue, City
"	3	Lester J. Lalime & wf. Jane M.	20 Louis Avenue, City
"	155	John H. Harty, Jr.	24 Louis Avenue, City
"	158	Martin A. Fahey	28 Louis Avenue, City
"	166	Joseph Alia	30 Louis Avenue, City

Date 3/13/61

*Harry Goldsman*  
Signature  
*Dep City Sergeant*

This is to certify that I have caused a true copy of the attached Resolution to be served upon the above named persons, firms and/or corporations, as the case may be, by handing to each said person, firm and/or corporation, as the case may be, or by leaving at their last and usual place of abode in this state, a true copy.

Date 4-12-61

*J. H. Sowley*  
Signature  
*City Sergeant*

way: Bring to the established or defined grade at the expense of the abutting owners; Curbing be set at the expense of the abutting owners. TAPPAN STREET, from Hawkins Street to a point 254.05 feet southerly. Define grade: Establish as a public highway; Bring to the established or defined grade at the expense of the abutting owners; Curbing be set at the expense of the abutting owners. MAIN DRAINS OR COMMON SEWERS AVON STREET, from its termination to Anthony Avenue: Main drain or common sewer to be constructed at the expense of the abutting owners. EAST GEORGE STREET, from near Wayland Avenue to Butler Avenue and in BUTLER AVENUE, from East George Street to Pitman Street: Main drain or common sewer to be constructed at the expense of the abutting owners. LESLIE DRIVE, from near Mount Pleasant Avenue easterly and northerly to present sewer in Leslie Drive: Main drain or common sewer to be constructed at the expense of the abutting owners. TRINITY PARKWAY, from near Smith Street westerly to present sewer in Trinity Parkway: Main drain or common sewer to be constructed at the expense of the abutting owners. Information relative to the above may be obtained prior to said hearing in the Office of the City Engineer, City Hall. By Order of the Committee on Public Works. RALPH MATERA, Chairman D. EVERETT WHELAN, City Clerk

Attached legal advertisement inserted in Providence Journal editions of March 8, 15 and 22, 1961

THE CITY OF PROVIDENCE  
STATE OF RHODE ISLAND AND  
PROVIDENCE PLANTATIONS

RESOLUTION OF THE  
CITY COUNCIL

No 233

Approved April 7, 1961  
RESOLVED, DECREED AND OR-  
DERED.

That the portion of Ardoene Street from Narragansett Avenue to a point 263.68 feet westerly and Robert Street from Narragansett Avenue, to its westerly termination, shown as shaded areas on the accompanying plan entitled "Providence, R.I., P.W. Dept.—Engineering Office, City Property Section, Plan No. 062107, Date January 20, 1961," have ceased to be useful to the public and the same are abandoned as public highways and the damage to the abutters is appraised at nothing and so awarded, and it is further

ORDERED, That the Superintendent of Street Signs and Numbers be and he is hereby directed to cause a sign to be placed on the portion of Ardoene Street from Narragansett Avenue to a point 263.68 feet westerly and on Robert Street from Narragansett Avenue, to its westerly termination, abandoned as aforesaid, having thereon the words, "Not a Public Highway," and it is further

ORDERED, That after the entry of this order or decree the City Clerk shall cause a notice thereof to be published in a newspaper published in the County of Providence, at least once each week for three successive weeks and a further and personal notice shall be served by the City Sergeant upon every owner of land abutting the portion of Ardoene Street from Narragansett Avenue to a point 263.68 feet westerly and Robert Street from Narragansett Avenue to its westerly termination which has been abandoned, who is known to reside within this State. A true copy,

Attest:  
D. EVERETT WHELAN,  
City Clerk.

Attached legal advertisement  
advertisement of Resolution No. 233,  
approved *April 7, 1961* in-  
serted in Providence Journal  
editions of *April 13, 20*  
*and 27, 1961.*

**CITY OF PROVIDENCE**  
STATE OF RHODE ISLAND AND PROVIDENCE PLANTATIONS

**PETITION TO THE CITY COUNCIL**

TO THE HONORABLE CITY COUNCIL OF THE CITY OF PROVIDENCE:

*The undersigned respectfully petition your honorable body*

to abandon as public highways:

Ardoene Street, from Narragansett Avenue westerly a distance of  
two hundred and sixty three and sixty eight one hundredths (263.68)  
feet. and

Robert Street, from Narragansett Avenue to its westerly termination.

*John P. Groun*  
*Director of Recreation*

IN CITY  
COUNCIL

JAN 19 1961

FIRST READING  
REFERRED TO COMMITTEE ON  
PUBLIC WORKS

*Devereux* CLERK

*Mean the order and Doodale, by request*

FILED  
JAN 9 12 08 PM '61  
CITY CLERK'S OFFICE  
PROVIDENCE, R.I.

**The City of Providence — Legislative Department**  
**CITY CLERK'S OFFICE—OFFICIAL MEMORANDUM**

Providence, R. I., Jan. 20, 1961

TO: Mr. Frank Malley, City Plan Com.

SUBJECT: Abandonment of Ardoene Street and Robert Street

CONSIDERED BY: Committee on Public Works

ACTION TAKEN: Voted to refer for study, report and recommendation  
attached petition

*W. Everett Whelan*  
City Clerk

**The City of Providence — Legislative Department**  
**CITY CLERK'S OFFICE—OFFICIAL MEMORANDUM**

Providence, R. I., Jan. 20, 1961

TO: Mr. John Meade, Deputy Dir. Pub. Works

SUBJECT: Abandonment of Ardoene Street and Robert Street

CONSIDERED BY: Committee on Public Works

ACTION TAKEN: Voted to refer for study, report and recommendation  
attached petition

*Deborah Whelan*  
City Clerk



## City Plan Commission

EDWARD WINSOR, *Chairman*  
JERRY LORENZO      RALPH MATERA

WALTER H. REYNOLDS, *Mayor*  
LUCIO E. CARLONE, *Secretary*

PAUL A. SAN SOUZI, *Vice Chairman*  
RAYMOND J. NOTTAGE      HARRY PINKERSON

FRANK H. MALLEY, *Director*  
DIETER HAMMERSCHLAG, *Chief Planner*

*Suite 103, City Hall,  
Providence 5, Rhode Island*

February 15, 1961

Committee on Public Works  
City Hall  
Providence, Rhode Island

SUBJECT: Referral No. 1192 - ABANDONMENT OF ARDOENE STREET AND ROBERT STREET

Gentlemen:

The subject referral received consideration by the City Plan Commission at a meeting held on Tuesday, February 14, 1961.

This referral is a request to abandon Ardoene Street from Narragansett Avenue westerly a distance of two hundred and sixty-three and sixty-eight one hundredths (263.68) feet, and Robert Street from Narragansett Avenue to its westerly termination as public highways.

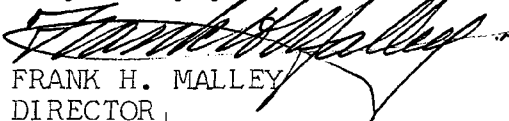
The site has been approved by the Commission in accordance with the Master Plan for Playgrounds and Playfields, and acquired for this purpose.

Since uncurbed and unpaved Robert Street and a portion of curbed and paved Ardoene Street are located in a defined and approved site for recreational development,

The Commission

VOTED: To offer no objection to the abandonment of these two streets as public highways.

Very truly yours,



FRANK H. MALLEY  
DIRECTOR,  
CITY PLAN COMMISSION

FHM:MMH

c.c. Councilman Robert J. McOsker  
Councilman Peter K. Rosedale



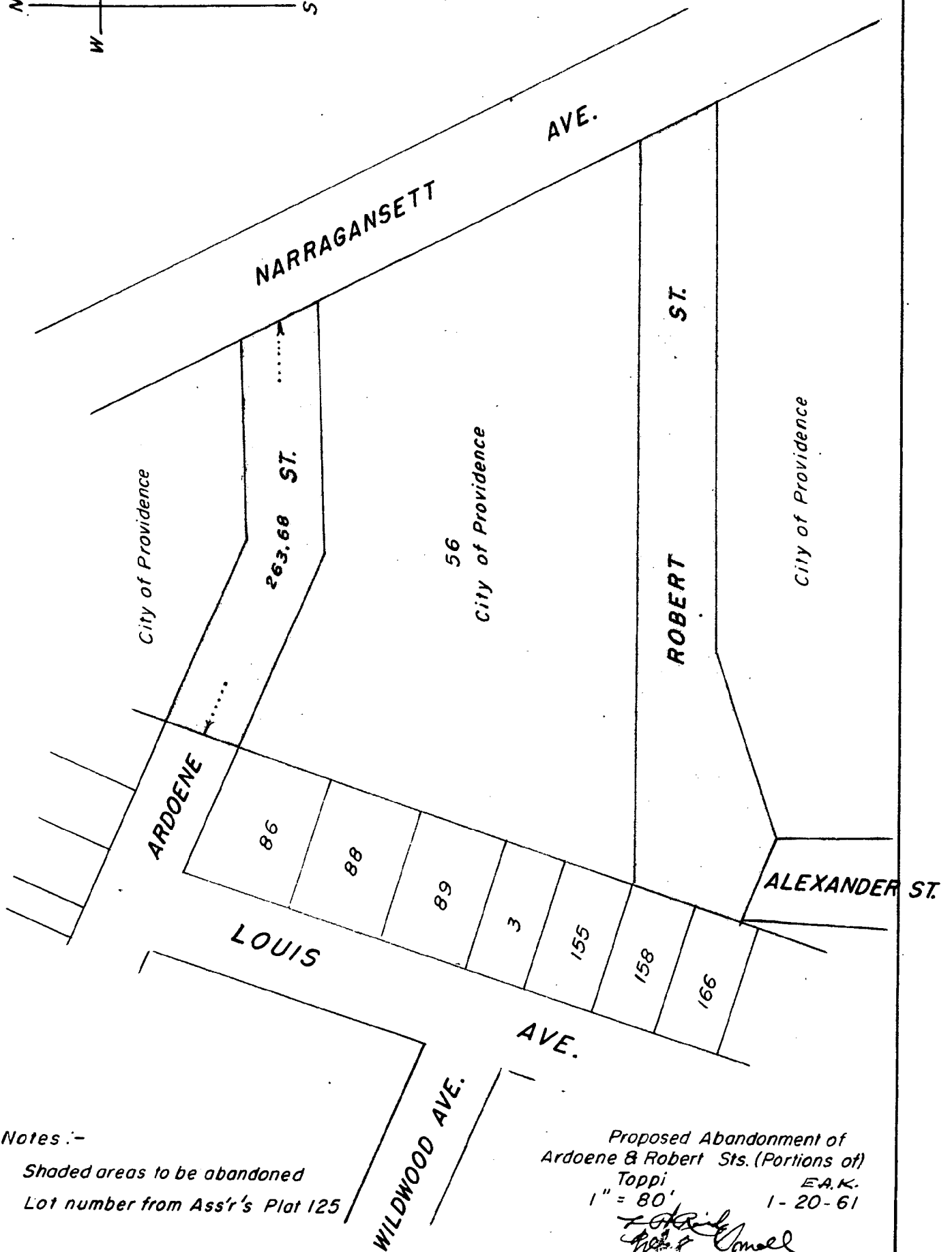
FILED

FEB 15 4 14 PM '61

CITY CLERK'S OFFICE  
PROVIDENCE, R.I.

062107

January 20, 1961



Notes :-

Shaded areas to be abandoned

Lot number from Ass'r's Plat 125

Proposed Abandonment of  
Ardoene & Robert Sts. (Portions of)  
Toppi

1" = 80'

E.A.K.  
1-20-61

*Handwritten signature: J. P. Connel*