

STANLEY P. BLACHER  
*Chairman*  
JOSEPH MOLLICONE, SR.  
*Vice Chairman*  
LESLIE A. HENSHAW  
JOSEPH M. CERILLI  
ALBERT E. CARRINGTON  
THOMAS M. GLAVIN  
DAVID G. DILLON  
STANLEY BERNSTEIN  
*Executive Director  
and Secretary*



PROVIDENCE REDEVELOPMENT AGENCY

May 29, 1984

MAYOR JOSEPH R. PAOLINO, JR.  
Ex-Officio

REPORT TO THE CITY COUNCIL


The Honorable City Council  
City of Providence  
City Hall  
Providence, Rhode Island

Ladies and Gentlemen:

The Providence Redevelopment Agency, in accordance with the provisions of Chapter 1982-49 of the Ordinances of the City of Providence, approved July 8, 1982, as amended, and Title 45, Chapters 31-33 of the General Laws of Rhode Island 1956, hereby reports concerning the proposed sale of real property within the Washington Park Revitalization Project.

1. The Agency proposes the sale of Parcel 3 consisting of 2,600 sq. ft. of land as delineated on the attached map for the disposition price of \$900.00 to Mario and Leslie Costa of 5 Michigan Avenue, Providence, R.I. The parcel will be used for residential parking in accordance with plans approved by the Agency.

Respectfully submitted,


  
Stanley Bernstein  
Executive Director

SB/BMS  
PLC

IN CITY COUNCIL

SEP 6 1984

READ  
WHEREUPON IT IS ORDERED THAT  
THE SAME BE RECEIVED.

 CLERK

**FILED**  
MAY 30 11 20 AM '84  
DEPT. OF CITY CLERK  
PROVIDENCE, R.I.

IN CITY COUNCIL  
JUN 7 1984  
FIRST READING  
REFERRED TO COMMITTEE ON

*Samuel Overton*  
Clerk

URBAN REDEVELOPMENT  
RENEWAL & PLANNING

**THE COMMITTEE ON**  
URBAN REDEVELOPMENT  
RENEWAL & PLANNING  
**Recommends the**

*Samuel Overton*  
Clerk

*August 14, 1984*

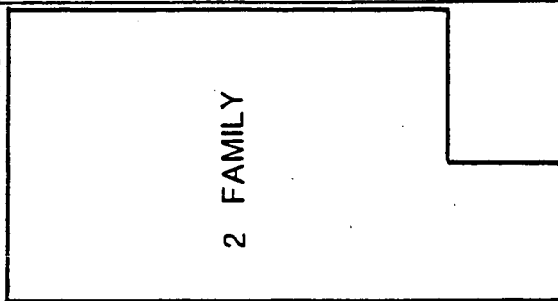
BROOM

ST.

NEW CURB CUT

NEW CHAINLINK FENCE

34



NEW CHAINLINK FENCE AND GATE

BROAD

ST.

LOAM AND SEED

LOT # 340

2600 SQ. FT.

PROPOSED STEPS & RAILING

PITCH TO DRAIN

ASPHALT

2 CARS

2 FAMILY

EXISTING CHAINLINK FENCE

\* NOTE: ALL NEW EVERGREEN SHRUBS TO BE  
4' HIGH & 4' APART AT TIME OF PLANTING.

DEVELOPER  
MARIO COSTA  
34 BROOM ST.  
PROV. R.I.

PARCEL 3  
A.P. 58 LOT 340

WASHINGTON PARK  
PROJECT



APRIL, 1984

SCALE: 1" = 10'-0"