

# RESOLUTION OF THE CITY COUNCIL



No. 458


*Approved* September 14, 2001

RESOLVED, That the Traffic Engineer is requested to prohibit motor vehicle traffic along the following streets located in Ward Ten, on the following dates and times, to accommodate the Annual Community Festival for Saint Michael's Parish.

Croyland Road from Oxford Street to the end of the library property (to allow access to homes on Croyland Road from the Library to the corner) on Saturday, September 29, 2001 from 1:00 o'clock p.m. to Sunday, September 30, 2001 at 6:00 o'clock p.m.

Oxford Street from Croyland Road to Gordon Avenue on Sunday, September 30, 2001 from 8:00 o'clock a.m. to 6:00 o'clock p.m.

IN CITY COUNCIL  
SEP 6 2001  
READ AND PASSED  
  
PRES.  
Michael R. Christ  
CLERK  


APPROVED  
SEP 14 2001  
  
MAYOR

Reverend Mr. Agnew (By request)

*Aponte  
(By request)*

Superior Court of Rhode Island

781-4044  
FAX to Jeanne  
8/20/01

FRANCIS J. DARIGAN, JR.  
ASSOCIATE JUSTICE

Providence

August 16, 2001

Honorable Luis Aponte  
Providence City Council  
213 Massachusetts Avenue  
Providence, RI 02905

Dear Councilman Aponte:

I write on behalf of St. Michael's Parish on Oxford Street, to respectfully request that your sponsor a resolution authorizing the closing of city streets to accommodate our Annual Community Festival on the church grounds and adjacent streets.

The Festival this year will be on Sunday, September 30, 2001. Our request for the closing of streets is as follows:

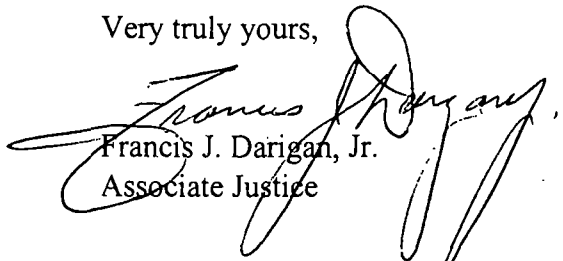
- (1) Croyland Road from Oxford Street to the end of the Library property (to allow access to homes on Croyland Road from the Library to the corner). Saturday, September 29, 2001 from 1:00 p.m. to Sunday, September 30, 2001 until 6:00 p.m.
- (2) Close Oxford Street from Croyland Road to Gordon Avenue on Sunday, September 30, 2001 from 8:00 a.m. to 6:00 p.m.

If you have any questions regarding this request, you may call Rev. Raymond B. Malm, Administrator at 781-7210, or me at 222-3250.


Thank you so much for your assistance in this matter.

Very truly yours,

FJD/jat  
cc: Hon. Michael Clements, City Clerk  
Rev. Raymond Malm

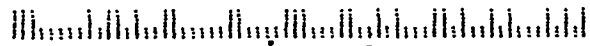
  
Francis J. Darigan, Jr.  
Associate Justice

State of Rhode Island and Providence Plantations  
**SUPERIOR COURT**  
Frank Licht Judicial Complex  
Providence, RI 02903



Honorable Michael Clements, City Clerk  
Providence City Hall  
Providence, RI 02903

02903+1787



F I L E

AUG 17 9 31 AM '61

DEPT. OF JUSTICE  
PROVIDENCE, R.I.



THE CITY OF PROVIDENCE  
STATE OF RHODE ISLAND AND PROVIDENCE PLANTATIONS


# RESOLUTION OF THE CITY COUNCIL

No. 459

*Approved* Septemer 14, 2001

RESOLVED, That the Traffic Engineer is requested to prohibit motor vehicle traffic along Hooker Street from Basswood Avenue to Elmcrest Avenue on Saturday, September 8, 2001, between the hours of 5:00 o'clock p.m. to 12:00 o'clock p.m., to accommodate a Neighborhood Block Party.

IN CITY COUNCIL  
SEP 6 2001  
READ AND PASSED  
  
PRES.  
  
CLERK  
RG

APPROVED  
Sept.  
SEP 14 2001  
  
MAYOR

2  
Dunkelman Butler (By Request)

Councilman Butler (by Request)

Resolution Requesting the Traffic Engineer to prohibit motor vehicle traffic along Hooker Street from Basswood Avenue to Elmcrest Avenue on Saturday, September 8, 2001, between the hours of 5:00 o'clock P.M. to 12:00 o'clock P.M. to accommodate a Neighborhood Block Party.



# RESOLUTION OF THE CITY COUNCIL

No. 460

Approved September 14, 2001

RESOLVED, That the Traffic Engineer is requested to prohibit motor vehicle traffic along the following streets located in the First Ward on the following dates and times, to accommodate Brown University's Orientation Week Opening Convocation.

**Tuesday, August 28, 2001 and Wednesday, August 29, 2001:**

**Wriston/Keeney Quad (Benevolent/Brown/George/Magee):**

George Street one-way east from Magee Street to Thayer Street  
Charlesfield Street one-way west from Thayer to Brown Street  
Benevolent Street one-way east from Magee to Brown Street  
Brown Street one-way north from Charlesfield to George Street

**Pembroke Area:**

Bowen Street one-way east from Brown Street to Thayer Street

**Perkins/Young Orchard Area:**

Power Street one-way east from Hope Street to Cooke Street

**Thayer Street/Construction Area:**

Thayer Street one-way south from Benevolent to Charlesfield Street  
Benevolent Street one-way west from Brook Street to Thayer Street

**Cement Stanchion Placement: "One-Way-Do Not Enter":**

Brown at Charlesfield Street-1 cement stanchion  
Brown at Benevolent Street-2 cement stanchions  
Benevolent at Magee Street- 1 cement stanchion  
George at Brown Street-2 cement stanchions  
George at Thayer Street-1 cement stanchion  
Benevolent at Thayer Street-1 cement stanchion  
Power at Cooke Street-1 cement stanchion  
Bowen at Thayer Street-1 cement stanchion

**"No Parking/Emergency Tow Zone" Signage:**

Magee Street, west side, from George to Benevolent Street  
Benevolent Street, both sides, from Brown to Magee Street  
Brown Street, both sides, from George Street to Charlesfield Street  
Waterman Street, south side, from Prospect Street to Brown Street  
Bowen Street, both sides, from Thayer Street to Brown Street  
Meeting Street, north side, from Thayer Street to Brown Street  
Power Street, both sides, between Hope Street and Cooke Street  
Thayer Street, both sides, between Benevolent Street and Power Street

**September 4, 2001:**

College Street from Benefit Street east to the VanWickle Gates at Prospect Street  
Prospect Street from Waterman Street to George Street

IN CITY COUNCIL  
SEP 6 2001  
READ AND PASSED  
PRES.  
CLERK

APPROVED  
Sept 14 2001  
MAYOR

Examination Clerk (By request)



**BROWN UNIVERSITY** Providence, Rhode Island 02912  
Department of Police and Security Services  
Post Office Box 1842



August 23, 2001

Ms. Irene Testa  
Traffic Engineer  
60 Ernest Street  
Providence, RI 02905

Dear Ms. Testa:

The Freshman Orientation Program and the return of undergraduate students at Brown University will continue with the arrival of first year students on Tuesday, August 28<sup>th</sup> and Wednesday, August 29<sup>th</sup>, 2001. Orientation Week concludes with the Opening Convocation on Tuesday, September 4, 2001 which is also the first day of classes.

**Tuesday, August 28<sup>th</sup> & Wednesday, August 29<sup>th</sup>**

With the majority of students arriving on August 28<sup>th</sup> & 29<sup>th</sup>, I am requesting the following signage & traffic patterns on those dates to deal with congestion around the University area. I would like to have this traffic pattern in effect from 6:00AM on 8/28 & and continue through 6:00PM on Wednesday, 8/29. When your staff arrives on campus to put the signage in place, I would ask that they stop at 75 Waterman Street so that our Sergeant could be contacted to accompany them for placement.

**ORIENTATION TRAFFIC PATTERN:**

**Wriston/Keeney Quad (Benevolent/Brown/George/Magee):**

- George Street one-way east from Magee Street to Thayer Street
- Charlesfield Street one-way west from Thayer to Brown Street
- Benevolent Street one-way east from Magee to Brown Street
- Brown Street one-way north from Charlesfield to George Street

**Pembroke Area:**

- Bowen Street one-way east from Brown Street to Thayer Street

**Perkins/Young Orchard Area:**

- Power Street one-way east from Hope Street to Cooke Street

**Thayer Street/Construction Area:**

- Thayer Street one-way south from Benevolent to Charlesfield Street.
- Benevolent Street, one-way west from Brook Street to Thayer Street.

**CEMENT STANCHION PLACEMENT: "ONE WAY-DO NOT ENTER"**

- Brown at Charlesfield Street – 1 cement stanchion
- Brown at Benevolent Street – 2 cement stanchions
- Benevolent at Magee Street – 1 cement stanchion
- George at Brown Street – 2 cement stanchions
- George at Thayer Street – 1 cement stanchion
- Benevolent at Thayer Street – 1 cement stanchion
- Power at Cooke Street – 1 cement stanchion
- Bowen at Thayer Street – 1 cement stanchion

**"NO PARKING/EMERGENCY TWO ZONE" SIGNAGE:**

- Magee Street, west side, from George to Benevolent St,
- Benevolent Street, both sides, from Brown to Magee,
- Brown Street – both sides – from George Street to Charlesfield St,
- Waterman Street, south side, from Prospect to Brown St,
- Bowen Street, both sides, from Thayer to Brown Street,
- Meeting Street, north side, from Thayer to Brown Street.
- Power Street, both sides, between Hope & Cooke Streets.
- Thayer Street, both sides, between Benevolent and Power Street.

**September 4, 2001**

On Tuesday, September 4<sup>th</sup>, the Opening Convocation will be held. In order to facilitate the safe movement of students on College Street from Benefit Street east through the Van Wickle Gates onto the College Green, I am requesting permission to block off vehicular traffic to the following streets between 1045-1145 with police officers from this department working control points to handle traffic:

- College Street from Benefit east to the VanWickle Gates at Prospect Street
- Prospect Street from Waterman to George Street.

Thank you for your assistance in this matter. If there are questions, please contact me at 863-3870.

Sincerely,



---

PAUL V. VERRECCHIA  
COLONEL  
Chief of Police

cc: Colonel Richard T. Sullivan, Chief of PPD  
Mr. Robert Clarkin, First Ward Councilperson  
John J. Partington, Commissioner of Public Safety  
Major Dennis Simoneau, Providence Police Dept.  
Lieutenant Timothy Lee, Providence Police Department  
Chief James Rattigan, Providence Fire Department  
Debbie Lister, Facilities Management  
Chris Harwood, EMS  
William Willett, Risk Management  
Cynthia Schwartz, Special Events  
Kerrie Bennett - PAUR  
Doug Figueiredo, Stores Operations  
Joseph Barboza, Food Services  
Father John Alexander/St. Stephen's Church  
Captain->Sergeants: FYI



**BROWN UNIVERSITY**  
Department of Police and Security Services  
Post Office Box 1842

Providence, Rhode Island 02912



*Clarke (By Request)*

*OK  
J. L. East  
8/21/01*

August 23, 2001

Ms. Irene Testa  
Traffic Engineer  
60 Ernest Street  
Providence, RI 02905

Dear Ms. Testa:

The Freshman Orientation Program and the return of undergraduate students at Brown University will continue with the arrival of first year students on Tuesday, August 28<sup>th</sup> and Wednesday, August 29<sup>th</sup>, 2001. Orientation Week concludes with the Opening Convocation on Tuesday, September 4, 2001 which is also the first day of classes.

**Tuesday, August 28<sup>th</sup> & Wednesday, August 29<sup>th</sup>**

With the majority of students arriving on August 28<sup>th</sup> & 29<sup>th</sup>, I am requesting the following signage & traffic patterns on those dates to deal with congestion around the University area. I would like to have this traffic pattern in effect from 6:00AM on 8/28 & and continue through 6:00PM on Wednesday, 8/29. When your staff arrives on campus to put the signage in place, I would ask that they stop at 75 Waterman Street so that our Sergeant could be contacted to accompany them for placement.

**ORIENTATION TRAFFIC PATTERN:**

**Wriston/Keeney Quad (Benevolent/Brown/George/Magee):**

- George Street one-way east from Magee Street to Thayer Street
- Charlesfield Street one-way west from Thayer to Brown Street
- Benevolent Street one-way east from Magee to Brown Street
- Brown Street one-way north from Charlesfield to George Street

**Pembroke Area:**

- Bowen Street one-way east from Brown Street to Thayer Street

**Perkins/Young Orchard Area:**

- Power Street one-way east from Hope Street to Cooke Street

**Thayer Street/Construction Area:**

- Thayer Street one-way south from Benevolent to Charlesfield Street.
- Benevolent Street, one-way west from Brook Street to Thayer Street.

**CEMENT STANCHION PLACEMENT: "ONE WAY-DO NOT ENTER"**

- Brown at Charlesfield Street – 1 cement stanchion
- Brown at Benevolent Street – 2 cement stanchions
- Benevolent at Magee Street – 1 cement stanchion
- George at Brown Street – 2 cement stanchions
- George at Thayer Street – 1 cement stanchion
- Benevolent at Thayer Street – 1 cement stanchion
- Power at Cooke Street – 1 cement stanchion
- Bowen at Thayer Street – 1 cement stanchion

**"NO PARKING/EMERGENCY TWO ZONE" SIGNAGE:**

- Magee Street, west side, from George to Benevolent St,
- Benevolent Street, both sides, from Brown to Magee,
- Brown Street – both sides – from George Street to Charlesfield St,
- Waterman Street, south side, from Prospect to Brown St,
- Bowen Street, both sides, from Thayer to Brown Street,
- Meeting Street, north side, from Thayer to Brown Street.
- Power Street, both sides, between Hope & Cooke Streets.
- Thayer Street, both sides, between Benevolent and Power Street.

**September 4, 2001**

On Tuesday, September 4<sup>th</sup>, the Opening Convocation will be held. In order to facilitate the safe movement of students on College Street from Benefit Street east through the Van Wickle Gates onto the College Green, I am requesting permission to block off vehicular traffic to the following streets between 1045-1145 with police officers from this department working control points to handle traffic:

- College Street from Benefit east to the VanWickle Gates at Prospect Street
- Prospect Street from Waterman to George Street.

Thank you for your assistance in this matter. If there are questions, please contact me at 863-3870.

Sincerely,



PAUL V. VERRECCHIA  
COLONEL  
Chief of Police

cc: Colonel Richard T. Sullivan, Chief of PPD  
Mr. Robert Clarkin, First Ward Councilperson  
John J. Partington, Commissioner of Public Safety  
Major Dennis Simoneau, Providence Police Dept.  
Lieutenant Timothy Lee, Providence Police Department  
Chief James Rattigan, Providence Fire Department  
Debbie Lister, Facilities Management  
Chris Harwood, EMS  
William Willett, Risk Management  
Cynthia Schwartz, Special Events  
Kerrie Bennett - PAUR  
Doug Figueiredo, Stores Operations  
Joseph Barboza, Food Services  
Father John Alexander/St. Stephen's Church  
Captain->Sergeants: FYI



## DEPARTMENT OF CITY CLERK

Michael R. Clement, City Clerk  
Clerk of Committees

Jean M. Angelone  
First Deputy



Barbara A. Poirier  
Second Deputy

## RESOLUTIONS AND ORDINANCES REQUESTED

Date: \_\_\_\_\_ Time: \_\_\_\_\_

Council Person \_\_\_\_\_ By Request ☐  
Not By Request ☐

**Summary:** \_\_\_\_\_

**Taken By:** \_\_\_\_\_