



DEPARTMENT OF PUBLIC WORKS

Charles F. McElroy
Director
John E. Meade
Deputy Director

CITY HALL

May 16, 1955

To the Honorable Mayor
and City Council.

Gentleman:

The following is a list of Highway Grading Assessments,
prepared by the Director of Public Works, and certified to the
City Council for approval:

Aldrich St. from Broad St. to Eddy St.	\$932.41
Augusta St. from Seamans St. to Durham St.	279.18
Aurora St. from Rill St. to River Ave.	304.56
Barbara St. from east line of King St. to west line of Middleton St.	149.80
Edward St. from Northup Ave. to termination	462.82
Evelyn St. from Union Ave. to Prudence Ave.	10.72
Fair St. from Seamans St. to Hazael St.	78.40
Fairfield Ave. from Richland St. to received portion	220.51
Fairmount Ave. from Mount Pleasant Ave. to Yale Ave.	68.44
Kinfield St. from Hartford Ave. to Barbara St.	65.00
Loxley Road from Lois Ave. to Trinity Parkway	227.80
Oakwood Ave. from Chalkstone Ave. to Freedom Road	157.74
Porter St. from Eddy St. to Ernest St.	588.07
Raphael Ave. from Charles St. to easterly termination	1,614.18
Rowley St. from Chalkstone Ave. to Gerardi Ave.	566.93
Rowley St. from south curb to Gerardi Ave. to north line of Batterson St.	994.35
Sibyl St. from Mercy St. to Murray St.	342.19
Tiffany St. from Chalkstone Ave. to Pleasant Valley Parkway	78.09
Trinidad St. from Sharon St. to Hillview Ave.	152.44
Whitford Ave. from Home Ave. to Kimball St.	1,546.89
	<u>\$8,840.52</u>

IN CITY COUNCIL

MAY 19 1955

APPROVED:

Ernest Vespi
ACTING CLERK

Very truly yours,

Charles F. McElroy
Director of Public Works.

OFFICE OF THE DIRECTOR OF PUBLIC WORKS

Providence, R. I.

MAY 19 1955

Cost of grading Aldrich St. from Broad St. to Eddy St.

under resolution of City Council,

passed April 1, 1954

ascertained by the Director of Public Works of the City of Providence, and submitted to the City Council of said City, in compliance with Chapter 73 of the General Laws, of 1938, for approval.

Sheet #1

Assessor's Plat	Number Lot	PROPERTY OWNER	Frontage Lin. Ft.	Unit Cost per Lin. Ft.	AMOUNT	Date of Demand	Date of Payment
57	161	Thomas Michelovitch, 16 Elmway St.	418.98	\$0.357	149 58		
57	160	" " "	200.00	"	71 40		
			618.98	"	220 98		
57	177	Lorgnettes Incorporated, 82 Aldrich St.	160.00	"	57 12		
57	179	J. Gilbert Dudley, 106 Porter St.	40.00	"	14 28		
57	180	Henry F. Cauchon Sr. & wife Elizabeth G. & Henry F. Cauchon Jr. JT 94 Aldrich St.	40.00	"	14 28		
57	181	Harriet L. Rounds Est. 61 Cass St.	40.00	"	14 28		
57	182	Anvin Realty Co., 100 Aldrich St.	40.00	"	14 28		
57	183	" " " " " "	40.00	"	14 28		
			80.00	"	28 56		
57	184	Anna R. Flemming, 106 Aldrich St.	40.00	"	14 28		
57	185	John P. Rose & wf. Margaret P. JT 19 Lawn Ave. Edgewood, R.I.	40.00	"	14 28		
57	186	William C. LaFoe & wf. Irene E. JT 114 Aldrich St.	40.00	"	14 28		
57	187	James F. McMaster & Hattie McMaster JT 84 Mooreland Ave. Edgewood, R.I.	40.00	"	14 28		
57	188	Rose Sachs, 1200 Broad St.	100.88	"	36 01		
57	169	Walter E. Hobin & wf. Dorothy A. JT 326 New York Ave.	101.78	"	36 34		
57	168	Raphael M. Flemming & wf. Marion V. JT 11 Aldrich St.	45.00	"	16 07		
57	166	Agostino Velleco & wf. Elvira JT 15 Lyndon Road, Edgewood, R.I.	100.00	"	35 70		
57	165	" " " " " " " " " "	150.00	"	53 55		
			250.00	"	89 25		
57	164	Superior Oil Co. c/o Mrs. Elizabeth McGinn, 470 Lonsdale Ave. Pawtucket, R.I.	114.01	"	40 70		
57	162	City of Providence, (Miscel. Real Est.)	40.32	"	14 39		
57	10	Division Realty Corp. 81 Aldrich St.	150.00	"	53 55		
carried forward			Total	\$	692.93		

Assessor's Plat	Number Lot	PROPERTY OWNER	Frontage Lin. Ft.	Unit Cost Per Lin. Ft.	AMOUNT	Date of Demand	Date of Payment
		Amount brought forward,		\$	692 93.		
57	170	Richard Turner & wf. Rhea E. JT 12 Aldrich St.	80.50	0.357	28 74		
57	142	Solomon H. Turner & wf. Cornelia E. 12 Aldrich St.	96.50	"	34 45		
57	172	Laredef Realty Operators Inc. 1144 Eddy St.	202.77	"	72 39		
57	173	Thomas Michelovitch, 16 Elmway St.	59.30	"	21 17		
57	174	Leon B. Lamb & wf. Edith M. JT 48 Aldrich St.	18.70	"	6 68		
57	175	Bruno G. Berndt & wf. Claire A. JT 145 Payton St.	53.02	"	18 93		
57	none	City of Providence, (Miscel. Real Est.)	160.00	"	57 12		
IN CITY COUNCIL MAY 19 1955 APPROVED: <i>Ernest Vespa</i> ACTING CLERK					<hr/>		
Total,				\$	932.41		

Richard E. [Signature]
Director of Public Works

OFFICE OF THE DIRECTOR OF PUBLIC WORKS

Providence, R. I. MAY 19 1955

Cost of grading..... Augusta St. from Seamans St. to Durham St.

..... under resolution of City Council,
passed April 1, 1954, ascertained by the Director of Public Works of the City of
Providence, and submitted to the City Council of said City, in compliance with Chapter 73 of the
General Laws, of 1938, for approval.

Sheet #1

Assessor's Plat	Number Lot	PROPERTY OWNER	Frontage Lin. Ft.	Unit Cost per Lin. Ft.	AMOUNT	Date of Demand	Date of Payment
123	184	Michael Veneziale & wf. Edith JT 815 River Ave.	193.00	\$0.117	22 58		
79	188	Antonio Lambresa & wf. Resina JT 816 River Ave.	90.11	"	10 54		
79	209	" " " " " " " " " " " "	90.08	"	10 54		
			180.19	"	21 08		
79	236	Charles F. E. Sedgwick & wf. Mabel A. JT 88 Main St., Whitesboro, New York.	90.00	"	10 53		
79	255	Armand Tudino & wf. Bradmante JT 62 Seamans St.	90.00	"	10 53		
123	187	Peter Valenti & wf. Carmela JT 54 Gloucester St.	96.5	"	11 29		
123	186	Theodora & Albert Catino JT 823 River Ave.	96.5	"	11 29		
79	187	Frank A. Merlino 377 Hope St.	90.00	"	10 53		
79	210	Mary F. Conca, 49 Crandall St.	90.00	"	10 53		
79	235	Giovanni Garzone & wf. Grazia JT 42 Crandall St.	90.00	"	10 53		
79	260	David J. Bessette & wf. Emma R. JT 50 Seamans St.	90.00	"	10 53		
123	435	Isdore D'Orsi & wf. Filomena JT 47 Gloucester St.	80.00	"	9 36		
123	434	Anthony Corrado, 86 Metropolitan Road	80.00	"	9 36		
123	389	Anthony Corrado, 86 Metropolitan Road	80.00	"	9 36		
123	390	Tomasso DeCesare & wf. Maria 144 Cumberland St.	80.00	"	9 36		
123	336	Anthony Fascia, 135 Cumberland St.	80.00	"	9 36		
123	335	Guido R. Massanisso, 160 Devonshire St.	80.00	"	9 36		
123	309	Francesco Romano, 250 Veazie St.	80.00	"	9 36		
123	310	Mario Santucci & wf. Assunta JT 64 Durham St.	80.00	"	9 36		
carried forward			Total	\$	204.30		

Assessor's Plat	Number Lot	PROPERTY OWNER	Frontage Lin. Ft.	Unit Cost Per Lin. Ft.	AMOUNT	Date of Demand	Date of Payment
		<i>Amount brought forward,</i>		\$	204 30		
123	432	Ernesto & Amedeo Palmieri 105 1/2 Balbo Ave.	80.00	\$0.117	9 36		
123	433	Giuseppe Capita & wf. Lena JT 1/2 & Adelina Corrado wf. Anthony 1/2 37 Wainwright St.	80.00	"	9 36		
123	392	Jesse K. Smith & wf. Euphemia P. JT 59 Wainwright St.	80.00	"	9 36		
123	391	Bernard J. McEnanly & wf. Alice D. JT 160 Cumberland St.	80.00	"	9 36		
123	332	Francesco S. Russo & wf. Giulia JT 165 Cumberland St.	80.00	"	9 36		
123	334	Amadeo Pezzullo & wf. Vincenza 162 Devonshire St.	80.00	"	9 36		
123	312	Francesco Romano, 250 Veazie St.	80.00	"	9 36		
123	311	M. Inez Lopez, 76 Durham St.	80.00	"	9 36		
		<div>IN CITY COUNCIL MAY 19 1955 APPROVED: <i>Conrad C. ...</i> ACTING CLERK</div>					
Total,				\$	279.18		

Charles G. ...
Director of Public Works

OFFICE OF THE DIRECTOR OF PUBLIC WORKS

MAY 19 1955

Providence, R. I.

Cost of grading..... Aurora St. from River Ave. to Rill St.

.....under resolution of City Council,
passed April 1954....., ascertained by the Director of Public Works of the City of
Providence, and submitted to the City Council of said City, in compliance with Chapter 73 of the
General Laws, of 1938, for approval.

Sheet #1

Assessor's Plat	Number Lot	PROPERTY OWNER	Frontage Lin. Ft.	Unit Cost per Lin. Ft.	AMOUNT	Date of Demand	Date of Payment
65	903	Demetrio Neri & wf. Barbara JT (Taxed Dimetrio) 26 River Ave.	94.77	\$0.184	17 44		
65	902	Earl R. Fisher & wf. Mary R. Fisher 11 Aurora St.	91.56	"	16 85		
65	106	Domenico Procacini, Orlando R. DePalma Giuseppe DePalma & Pasquale Di Luccio 29 Aurora St.	102.76	"	18 91		
65	117	Lena V. Caldwell, 43 Aurora St.	105.75	"	19 46		
65	119	Clarence K. Esten & Martha J. Whitehead JT 47 Aurora St.	43.14	"	7 94		
65	118	James J. Brennan & wf. Helen M. JT 55 Aurora St.	42.90	"	7 89		
65	856	James J. & Alice C. Brennan JT 51 Aurora St.	44.5	"	8 19		
65	129	Stella Piccirilli 19 Joy St.	82.84	"	15 24		
66	17	Samuel Whitfield Est. 20 River Ave.	90.89	"	16 72		
66	307	Aran J. Tessier & Peter Tessier 225 Hillard Ave. Greenwood, R.I.	50.	"	9 20		
65	904	Oreste Felici & wf. Mary G. 17 Lindy Ave.	82.99	"	15 27		
65	842	Ardente Realty Co.,Inc. 73 Beaufort St.	266.	"	48 94		
65	570	Sadie Gillen widow James C. 50 Aurora St.	38.	"	6 99		
65	839	Edna M. Mitchell, 189 Burnside St.	38.25	"	7 04		
65	821	Mary A. Weston, 56 Aurora St.	39.00	"	7 18		
65	701	John P. Regan & wf. Julia JT 58 Aurora St.	35.47	"	6 53		
65	828	Ralph Ursillo, 486 Framington Ave. Cranston, R.I.	42.53	"	7 83		
65	130	Mary Pontus, 69 Aurora St.	100.05	"	18 41		
65	686	Mary M. Pontus 69 Aurora St.	81.28	"	14 96		

carried forward ~~Total~~ \$ 270.99

Assessor's Plat	Number Lot	PROPERTY OWNER	Frontage Lin. Ft.	Unit Cost Per Lin. Ft.	AMOUNT	Date of Demand	Date of Payment
		Amount brought forward,		\$	270 99		
65	695	George J. Cairo & wf. Mary JT 22 Harold St.	91.12	\$0.184	16 77		
65	687	Nicola DiPippo & wf. Giuseppina 19 Rill St.	91.28	"	16 80		
<div>IN CITY COUNCIL</div> <div>MAY 19 1955</div> <div>APPROVED:</div> <div><i>Concetta Vespa</i> ACTING CLERK</div>			Total, \$ 304.56				

Charles A. ...
Director of Public Works

OFFICE OF THE DIRECTOR OF PUBLIC WORKS

Providence, R. I. MAY 19 1955

Cost of grading Barbara St. from east line of King Philip St. to west line of Middleton St.

under resolution of City Council, passed April 1, 1954, ascertained by the Director of Public Works of the City of Providence, and submitted to the City Council of said City, in compliance with Chapter 73 of the General Laws, of 1938, for approval.

Assessor's Plat	Number Lot	PROPERTY OWNER	Frontage Lin. Ft.	Unit Cost per Lin. Ft.	AMOUNT	Date of Demand	Date of Payment
114	220	Ernest Tedesco & wf. Mary JT 73 Stella St.	90.07	\$0.197	17 74		
114	191	" " " " " " " " " "	90.07	"	17.74		
			180.14	"	35 48		
114	155	Enrico Mollicone & wf. Mary C. JT 72 Stella St.	100.07	"	19 71		
114	124	Albert Mollicone & wf. Jennie 37 Stella St.	100.07	"	19 71		
114	219	William F. DeSimone & wf. Evelyn S. JT 66 King Philip St.	90.07	"	17 74		
114	192	Nicholas Squeo & wf. Elizabeth JT 61 Stella St.	90.07	"	17 74		
114	154	Giacomo DiBona & wf. Filomena 11 Kinfield St.	100.07	"	19 71		
114	125	Angelo Chiolfi, 29 Middleton St.	100.07	"	19 71		
IN CITY COUNCIL MAY 19 1955 APPROVED: <i>Vincent Cefalà</i> ACTING CLERK							

Total, \$ 149.80

Charles W. M. Brown
Director of Public Works

OFFICE OF THE DIRECTOR OF PUBLIC WORKS

Providence, R. I. MAY 19 1955

Cost of grading Edward St. from Northup Ave. to termination

under resolution of City Council, passed April 1, 1954, ascertained by the Director of Public Works of the City of Providence, and submitted to the City Council of said City, in compliance with Chapter 73 of the General Laws, of 1938, for approval.

Sheet #1

Assessor's Plat	Number Lot	PROPERTY OWNER	Frontage Lin. Ft.	Unit Cost per Lin. Ft.	AMOUNT	Date of Demand	Date of Payment
72	146	Leonardo Di Sandro & Maria Di Sandro JT 38 Edward St.	30.7	\$0.564	17 31		
72	145	" " " " " " " " " " " "	40.00	"	22 56		
72	144	" " " " " " " " " " " "	40.00	"	22 56		
			110.7	"	62 43		
72	143	John N. Nanni & wf. Mary JT 32 Edward St.	40.00	"	22 56		
72	142	" " " " " " " " " " " "	40.00	"	22 56		
			80.00	"	45 12		
72	141	Alfred T. Ciccone, 45 Enfield Ave.	40.00	"	22 56		
72	140	" " " " " " " " " " " "	30.00	"	16 92		
			70.00	"	39 48		
72	139	Kaye Packard, 12 Edward St.	50.00	"	28 20		
72	136	Rhode Island Concrete Pipe Co. 99 Needham St. Newton Upper Falls 64, Mass.	100.66	"	56 77		
72	147	Amalia Ciccone, 18 Job St.	59.69	"	33 67		
72	148	" " " " " " " " " " " "	40.00	"	22 56		
72	149	" " " " " " " " " " " "	40.00	"	22 56		
			139.69	"	78 79		
72	150	Alfred T. Ciccone, 45 Enfield Ave.	40.00	"	22 56		
72	151	Alfred T. Ciccone, 45 Enfield Ave.	40.00	"	22 56		
72	152	Alfred T. Ciccone, 45 Enfield Ave.	40.00	"	22 56		
72	153	" " " " " " " " " " " "	40.00	"	22 56		
			80.00	"	45 12		
72	154	Thomas F. Smith Est. 9 Edward St.	40.00	"	22 56		
72	407	Bernardino Liberatore & wf. Benedetta JT 5 Edward St.	29.55	"	16 67		
72	155	Armando Mancini & wf. Marianna JT 111 Metcalf St.	40.00	"	22 56		
IN CITY COUNCIL MAY 19 1955 APPROVED: <i>Conceit Vespa</i> ACTING CLERK							

Total, \$ 462.82

Donald E. McFadden
Director of Public Works

OFFICE OF THE DIRECTOR OF PUBLIC WORKS

Providence, R. I. MAY 19 1955

Cost of grading Evelyn St. from Union Ave. to Prudence Ave.

under resolution of City Council, passed April 1, 1954, ascertained by the Director of Public Works of the City of Providence, and submitted to the City Council of said City, in compliance with Chapter 73 of the General Laws, of 1938, for approval.

Assessor's Plat	Number Lot	PROPERTY OWNER	Frontage Lin. Ft.	Unit Cost per Lin. Ft.	AMOUNT	Date of Demand	Date of Payment
110	290	Anthony J. Moretti & wf. Beatrice JT 716 Union Ave.	77.23	\$0.018	1 39		
110	384	Michael A. DiMauro & wf. Louise 22 Ethan St.	40.12	"	72		
110	288	" " " " " " " " " "	40.12	"	72		
			80.24	"	1 44		
110	287	Michael A. DiMauro & wf. Louise 22 Ethan St.	38.70	"	70		
110	286	Antonio Tirocchi, 836 Plainfield St.	101.50	"	1 83		
110	291	Pasquale Corsinetti & wf. Rosa JT 708 Union Ave.	96.99	"	1 75		
110	293	Helen Santagata 12 Evelyn St.	40.00	"	72		
110	294	" " " " " "	40.00	"	72		
			80.00	"	1 44		
110	400	Serafina Canzone, 42 Prudence Ave.	40.00	"	72		
110	295	Anthony Merola, 26 Prudence Ave.	80.68	"	1 45		
IN CITY COUNCIL MAY 19 1955 APPROVED: <i>Vincent Vespa</i> ACTING CLERK			Total,	\$	10.72		

Edward J. ...
Director of Public Works

OFFICE OF THE DIRECTOR OF PUBLIC WORKS

MAY 19 1955

Providence, R. I.

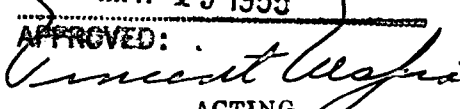
Fair St. from Seamans St. to Hazael St.

Cost of grading.....


.....under resolution of City Council,

April 1, 1954

passed....., ascertained by the Director of Public Works of the City of Providence, and submitted to the City Council of said City, in compliance with Chapter 73 of the General Laws, of 1938, for approval.

Assessor's Plat	Number Lot	PROPERTY OWNER	Frontage Lin. Ft.	Unit Cost per Lin. Ft.	AMOUNT	Date of Demand	Date of Payment
79	39	Eugenio Muscatielli & wf. Nicolina JT 57 Hazael St.	80.00	\$0.196	15 68		
79	15	Frank Gallo & wf. Anna C. JT 2 Fair St.	120.00	"	23 52		
79	38	Lorenzo & Domenica Daglieri 61 Hazael St.	80.00	"	15 68		
79	17	Assunta Borino, 50 Langdon St.	40.00	"	7 84		
79	18	Vincenzo Tanzi & wf. Lucia JT 45 Seamans St.	80.00	"	15 68		
IN CITY COUNCIL MAY 19 1955 APPROVED:  ACTING CLERK							

Total, \$ 78.40



Director of Public Works

OFFICE OF THE DIRECTOR OF PUBLIC WORKS

MAY 19 1955

Providence, R. I.


Fairfield Ave. from Richland St. to portion received

Cost of grading

under resolution of City Council,

April 1, 1954

passed, ascertained by the Director of Public Works of the City of Providence, and submitted to the City Council of said City, in compliance with Chapter 73 of the General Laws, of 1938, for approval.

Assessor's Plat	Number Lot	PROPERTY OWNER	Frontage Lin. Ft.	Unit Cost per Lin. Ft.	AMOUNT	Date of Demand	Date of Payment
96	195	Leo F. Plante & wf. Ethel M. JT 43 Fairfield Ave.	40.00	\$0.225	9 00		
96	196	" " " " " " " " " "	40.00 80.00	"	9 00 18 00		
96	197	Alfred V. Maynard & wf. Seraphine & Doreen Lenan JT 51 Fairfield Ave.	40.00	"	9 00		
96	198	Elizabeth Doyle & Vincent Tetreault JT 61 Fairfield Ave.	40.00	"	9 00		
96	199	Elizabeth I. Doyle widow John A. 61 Fairfield Ave.	40.00	"	9 00		
96	200	" " " " " " " " " "	40.00 80.00	"	9 00 18 00		
96	201	Joseph D'Onofiro & wf. Rosina JT 67 Fairfield Ave.	80.00	"	18 00		
96	203	William G. Jackson Est. 52 Kossuth St.	40.00	"	9 00		
96	204	Annie Brennan, 1165 Chalkstone Ave.	40.00	"	9 00		
96	205	Gaetano Gaudioso & widow Giovannina 86 Edgemere Ave.	45.00	"	10 13		
96	206	" " " " " " " " " "	45.00 90.00	"	10 13 20 26		
96	227	John Oliver & wf. Mariangella JT 54 Fairfield Ave.	80.00	"	18 00		
96	112	Housing Authority of the City of Prov. 263 Chad Brown St.	410.00	"	92 25		
IN CITY COUNCIL MAY 19 1955 APPROVED:  ACTING CLERK			Total, \$ 220.51				

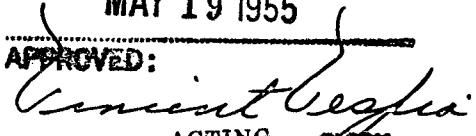
Director of Public Works


OFFICE OF THE DIRECTOR OF PUBLIC WORKS

Providence, R. I. MAY 19 1955

Cost of grading Fairmount Ave. from Mt. Pleasant Ave. to Yale Ave.

under resolution of City Council, passed May 8, 1953, ascertained by the Director of Public Works of the City of Providence, and submitted to the City Council of said City, in compliance with Chapter 73 of the General Laws, of 1938, for approval.

Assessor's Plat	Number Lot	PROPERTY OWNER	Frontage Lin. Ft.	Unit Cost per Lin. Ft.	AMOUNT	Date of Demand	Date of Payment
64	419	Leo P. LaCroix & wf. Arlene R. JT 34 Fairmount Ave.	40.00	\$0.119	4 76		
64	420	Frederick A. Shaw & wf. Gertrude M. JT 32 Fairmount Ave.	43.74	"	5 21		
64	421	Lucrezia Paolino widow Louis 20 Fairmount Ave.	40.00	"	4 76		
64	422	Angelantonio Messore & wf. Maria JT 16 Fairmount Ave.	40.00	"	4 76		
64	423	Ralph Messore Angelantonio Messore & Maria Messore JT 16 Fairmount Ave.	80.00	"	9 52		
64	425	Pasquale Crescitelli & wf. Atala JT 20 Yale Ave.	40.00	"	4 76		
64	426	Pasquale Coppola & Albert Coppola 14 Yale Ave.	40.00	"	4 76		
64	404	Tomaso Di Pari & wf. Crestina 31 Fairmount Ave.	40.00	"	4 76		
64	405	Giovanni Marsella & wf. Angelina JT 29 Fairmount Ave.	115.885	"	13 79		
64	378	Pasquale & Atala Crescitelli JT 20 Yale	95.455	"	11 36		
IN CITY COUNCIL MAY 19 1955 APPROVED:  ACTING CLERK			Total,	\$	68.44		



OFFICE OF THE DIRECTOR OF PUBLIC WORKS

Providence, R. I. MAY 19 1955

Cost of grading Kinfield St. from Hartford Ave. to Barbara St.

under resolution of City Council, passed April 1, 1954, ascertained by the Director of Public Works of the City of Providence, and submitted to the City Council of said City, in compliance with Chapter 73 of the General Laws, of 1938, for approval.

Sheet #1

Assessor's Plat	Number Lot	PROPERTY OWNER	Frontage Lin. Ft.	Unit Cost per Lin. Ft.	AMOUNT	Date of Demand	Date of Payment
114	286	Louis Carnevale & wf. Esther JT 150 Barbara St.	50.00	\$0.05	2 50		
114	285	" " " " " " " " " " "	50.00	"	2 50		
			100.00	"	5 00		
114	284	Cosmo DiGiglio & wf. Laura JT 165 Barbara St.	50.00	"	2 50		
114	283	Anthony P. DiLorenzo & wf. Sarah N. JT 40 Kinfield St.	50.00	"	2 50		
114	282	Nora M. Foley, 49 King Philip St.	50.00	"	2 50		
114	281	Pasquale DeQuattro, 800 Plainfield St.	50.00	"	2 50		
114	280	" " " " " " " " " "	50.00	"	2 50		
			100.00	"	5 00		
114	279	Bernardo Cedroni & wf. Restituta JT 482 Atwells Ave.	50.00	"	2 50		
114	278	" " " " " " " " " " "	50.00	"	2 50		
			100.00	"	5 00		
114	277	Peter Barthelette, 81 Putnam St.	50.00	"	2 50		
114	274	Vito Di Spigno, 613 Hartford Ave.	97.00	"	4 85		
114	275	" " " " " " " " " "	53.00	"	2 65		
			150.00	"	7 50		
113	39	Ethel Walker & Arlene W. Kingsley JT 156 Ophelia St.	50.00	"	2 50		
113	40	Mary A. Turner widow Thomas P. EST. 148 Ophelia St.	50.00	"	2 50		
113	41	Orlando T. Velletri & wf. Rose JT 136 Ophelia St.	50.00	"	2 50		
113	42	" " " " " " " " " " "	50.00	"	2 50		
			100.00	"	5 00		
113	43	Teresina Del Russo, 136 Ophelia St.	50.00	"	2 50		
113	44	Providenza DiLorenzo, 27 Kinfield St.	80.00	"	4 00		
113	45	Armando R. Della Posta & wf. Frances JT 21 Kinfield St.	20.00	"	1 00		
113	46	" " " " " " " " " " "	50.00	"	2 50		
113	47	" " " " " " " " " " "	50.00	"	2 50		
			120.00	"	6 00		

carried forward \$ 55.00

April 1,1954

Sheet #2

Assessor's Plat	Number Lot	PROPERTY OWNER	Frontage Lin. Ft.	Unit Cost Per Lin. Ft.	AMOUNT	Date of Demand	Date of Payment
		Amount brought forward,		\$	55 00		
113	48	Theodoro DiLucia & wf. Filomena JT 17 Kinfield St.	50.00	\$0.05	2 50		
113	49	Giacomo DiBona & wf. Filomena, JT 11 Kinfield St.	50.00	"	2 50		
113	50	Ilerio L. Caruolo & wf. Laura M. JT 267 Greenville Ave. Johnston, R.I.	100.00	"	5 00		
IN CITY COUNCIL MAY 19 1955 APPROVED: <i>Amintore</i> ACTING CLERK			Total, \$ 65.00				

Amintore

OFFICE OF THE DIRECTOR OF PUBLIC WORKS

MAY 19 1955

Providence, R. I.

Loxley Road from Lois Ave. to Trinity Parkway

Cost of grading

under resolution of City Council,

April 1, 1954

passed, ascertained by the Director of Public Works of the City of Providence, and submitted to the City Council of said City, in compliance with Chapter 73 of the General Laws, of 1938, for approval.

Assessor's Plat	Number Lot	PROPERTY OWNER	Frontage Lin. Ft.	Unit Cost per Lin. Ft.	AMOUNT	Date of Demand	Date of Payment
83	219	Thomas F. Smith & wf. Rita F. JT 15 Loxley Road	36.76	\$0.433	15 92		
83	205	Lewis Realty Co. c/o Max L. Grant, 204 Westminster St.	50.00	"	21 65		
83	204	" " " " " " " " " " " "	50.00	"	21 65		
			100.00	"	43 30		
83	202	Alfred P. Ardente & Carmella Ardente JT 19 Beaufort St.	116.19	"	50 31		
83	200	Daniel A. Eagan & wf. Catherine A. JT 10 Loxley Road	49.36	"	21 37		
83	199	Rudolph U. Famiglietti, 389 Branch Ave.	50.00	"	21 65		
83	198	Peter Coccoli & wf. Elvira JT 189 Harold St.	50.00	"	21 65		
83	197	" " " " " " " " " " " "	50.00	"	21 65		
			100.00	"	43 30		
83	196	Joseph Pisaturo & wf. Christina JT 27 Sharon St.	73.79	"	31 95		
IN CITY COUNCIL (MAY 19 1955 APPROVED: <i>Vincent Vegliani</i> ACTING CLERK			Total,	\$	227.80		

Director of Public Works

Director of Public Works

OFFICE OF THE DIRECTOR OF PUBLIC WORKS

Providence, R. I. MAY 19 1955

Cost of grading Oakwood Ave. from Chalkstone Ave. to Freedom Road

under resolution of City Council, passed April 1, 1954, ascertained by the Director of Public Works of the City of Providence, and submitted to the City Council of said City, in compliance with Chapter 73 of the General Laws, of 1938, for approval.

Sheet #1

Assessor's Plat	Number Lot	PROPERTY OWNER	Frontage Lin. Ft.	Unit Cost per Lin. Ft.	AMOUNT	Date of Demand	Date of Payment
94	341	Walter Burghardt & wf. Jennie JT 1538 Chalkstone Ave.	86.76	\$0.162	14 06		
94	343	" " " " " " "	40.00	"	6 48		
			126.76	"	20 54		
94	344	Paul Barletta & wf. Ada JT 101 Glover St.	40.00	"	6 48		
94	345	" " " " " " "	40.00	"	6 48		
94	346	" " " " " " "	40.00	"	6 48		
			120.00	"	19 44		
94	347	Julio Tancredi & wf. Doris JT 78 Oakwood Ave.	60.00	"	9 72		
94	349	Luigi Mansolillo, 74 Oakwood Ave.	60.00	"	9 72		
94	350	Mario S. DelPonte & wf. Maria M. JT 80 Glenbridge Ave.	120.00	"	19 44		
94	340	Carlo Procaccini & wf. Rose JT 126 Vinton St.	86.90	"	14 08		
94	337	Antonio Procaccini & wf. Mary JT 7/8 Antonio Procaccini 1/8 91 Oakwood Ave.	80.00	"	12 96		
94	335	Joseph Calitri & wf. Flora JT 7/8 Flora Calitri wf. Joseph 1/8 81 Oakwood Ave.	80.00	"	12 96		
94	334	Mario Corrente & wf. Olga JT 55 Custom House St.	40.00	"	6 48		
94	333	" " " " " " " " "	40.00	"	6 48		
			80.00	"	12 96		
94	332	John Scampoli & wf. Loretta JT 61 Oakwood Ave.	40.00	"	6 48		
94	331	John Scampoli & wf. Loretta 61 Oakwood Ave.	60.00	"	9 72		
94	329	Michael Scampoli & wf. Lillian 57 Oakwood Ave.	60.00	"	9 72		
IN CITY COUNCIL MAY 19 1955 APPROVED: <i>Amant Begia</i> ACTING CLERK							

Total, \$ 157.74

Charles E. McElroy
Director of Public Works

OFFICE OF THE DIRECTOR OF PUBLIC WORKS

Providence, R. I. MAY 19 1955
Porter St. from Eddy St. to Ernest St.
Cost of grading

under resolution of City Council,
April 1, 1954
passed, ascertained by the Director of Public Works of the City of
Providence, and submitted to the City Council of said City, in compliance with Chapter 73 of the
General Laws, of 1938, for approval.

Assessor's Plat	Number Lot	PROPERTY OWNER	Frontage Lin. Ft.	Unit Cost per Lin. Ft.	AMOUNT	Date of Demand	Date of Payment
57	284	Walter C. Goudie, 150 Ernest St.	236.01	\$0.414	97 71		
57	278	Independant British American Association 55-57 Porter St.	120.00	"	49 68		
57	277	" " " " " " " " " " " "	40.00	"	16 56		
57	276	" " " " " " " " " " " "	40.00	"	16 56		
			200.00	"	82 80		
57	275	Crisloid Plastics Inc. 71 Reynolds Ave.	40.00	"	16 56		
57	274	" " " " " " " "	69.43	"	28 74		
			109.43	"	45 30		
57	272	Theresa G. Johnson & Etta J. Johnson JT 1300 Narragansett Blvd. Edgewood, R.I.	130.00	"	53 82		
58	55	Ferguson Perforating & Wire Co. 130 Ernest St.	210.66	"	87 21		
58	50	" " " " " " " "	40.00	"	16 56		
58	49	" " " " " " " "	40.00	"	16 56		
58	48	" " " " " " " "	40.00	"	16 56		
58	47	" " " " " " " "	40.00	"	16 56		
58	46	" " " " " " " "	40.00	"	16 56		
58	45	" " " " " " " "	40.00	"	16 56		
58	44	" " " " " " " "	40.00	"	16 56		
58	43	" " " " " " " "	40.00	"	16 56		
			530.66	"	219.69		
58	42	The Lorac Company Inc. 97 Johnson St.	44.38	"	18 37		
58	41	" " " " " " " "	40.00	"	16 56		
58	40	" " " " " " " "	40.00	"	16 56		
			124.38	"	51 49		
58	35	William Cardin & wf. Cora E. JT 417 Doric Ave. Auburn, R.I.	90.00	"	37 26		
IN CITY COUNCIL MAY 19 1955 APPROVED: <i>Vincent Vespa</i> ACTING CLERK			Total,	\$	588.07		

[Handwritten signature]

OFFICE OF THE DIRECTOR OF PUBLIC WORKS

MAY 19 1955

Providence, R. I.

Cost of grading..... Raphael Ave. from Charles St. to easterly termination

.....under resolution of City Council,
 passed..... Sept. 4, 1953, ascertained by the Director of Public Works of the City of
 Providence, and submitted to the City Council of said City, in compliance with Chapter 73 of the
 General Laws, of 1938, for approval.

Sheet #1

Assessor's Plat	Number Lot	PROPERTY OWNER	Frontage Lin. Ft.	Unit Cost per Lin. Ft.	AMOUNT	Date of Demand	Date of Payment
97	609	Salvatore Matteodo & wf. Mariangiola 11 Edgeworth Ave.	48.01	\$1.438	69 04		
97	610	John D'Agostino & wf. Susan JT 2 Tennessee Ave.	40.00	"	57 52		
97	613	Ralph Venezia & wf. Jennie JT 33 Spokane St.	40.00	"	57 52		
97	614	" " " " " " " " " " "	40.00	"	57 52		
			80.00	"	115.04		
97	617	Giovanni Verrecchia & wf. Rosa M. 136 Progress Ave.	40.00	"	57 52		
97	618	" " " " " " " " " " "	40.00	"	57 52		
			80.00	"	115.04		
97	621	Marion Ferrante 108 Raphael Ave.	40.00	"	57 52		
97	622	" " " " " "	40.00	"	57 52		
97	625	" " " " " "	40.00	"	57 52		
			120.00	"	172 56		
97	626	Pasquale Ercolano & wf. Elena 92 Raphael Ave.	40.00	"	57 52		
97	629	Erasmus Corvese & Andreana Corvese Est. 92 Raphael Ave.	40.00	"	57 52		
97	630	Emilio Ricci & Rosalia Ricci JT 827 Charles St.	114.11	"	164 09		
97	607	Antonio Prete, 131 Raphael Ave.	51.67	"	74 30		
97	606	John B. A. Prete & Antonio Prete 131 Raphael Ave.	40.00	"	57 52		
97	605	Pietro Matteo & Maria Matteo, 111 Leo Ave.	40.00	"	57 52		
97	604	" " " " " " " " " " "	40.00	"	57 52		
			80.00	"	115 04		
97	603	Domenico Cesana & wf. Assunta Est. 19 Lake Drive, No. Kingston, R.I.	40.00	"	57 52		
97	602	Giovanni Boffi, 1 Piave St. No. Prov. R.I.	40.00	"	57 52		
97	601	Tusina Boffi 613 Douglas Ave.	40.00	"	57 52		
97	600	Tusina Boffi & wf. Antonio 613 Douglas Ave.	40.00	"	57 52		
97	599	Domenico Parrillo, 12 Social St.	40.00	"	57 52		
carried forward				\$	1342.79		

Sept.4,1953

Sheet #2

Assessor's Plat	Number Lot	PROPERTY OWNER	Frontage Lin. Ft.	Unit Cost Per Lin. Ft.	AMOUNT	Date of Demand	Date of Payment
		<i>Amount brought forward,</i>		\$	1342 79		
97	598	Luigi DiBiaso,					
		631 Fruit Hill Ave. No.Prov.R.I.	40.00	\$1.438	57 52		
97	597	" " " " " " " " " "	40.00	"	57.52		
			80.00	"	115 04		
97	414	Rosina Curreri widow Antonio					
		825 Charles St.	108.73	"	156 35		
<div>IN CITY COUNCIL MAY 19 1955 APPROVED: <i>Concetta Vespa</i> ACTING CLERK</div>							
Total,				\$	1614.18		

Robert J. ...
Director of Public Works

OFFICE OF THE DIRECTOR OF PUBLIC WORKS

MAY 19 1955

Providence, R. I.

Rowley St. from Chalkstone Ave. to Gerardi Ave.
Cost of grading.....

.....under resolution of City Council,
April 1, 1955
passed....., ascertained by the Director of Public Works of the City of
Providence, and submitted to the City Council of said City, in compliance with Chapter 73 of the
General Laws, of 1938, for approval.

Sheet #1

Assessor's Plat	Number Lot	PROPERTY OWNER	Frontage Lin. Ft.	Unit Cost per Lin. Ft.	AMOUNT	Date of Demand	Date of Payment
80	74	Peter Santoro & wf. Teresa JT 5 Rowley St.	103.66	\$0.349	36 18		
80	113	George E. Hodgson & wf. Alice V. JT 1692 Chalkstone Ave.	67.20	"	23 45		
80	114	John B. Blackwood & wf. Anna M. JT 21 Rowley St.	40.00	"	13 96		
80	115	" " " " " " " " " " " "	40.00	"	13 96		
			80.00	"	27 92		
80	116	Antonio Fagnoli & wf. Nancy JT 30 Standish Ave.	40.00	"	13 96		
80	117	Antonio Fagnoli & wf. Nancy JT 30 Standish Ave.	40.00	"	13 96		
80	118	Antonio Del Monico, 63 Naples Ave.	40.00	"	13 96		
80	119	Lettie V. DelMonico wf. Ralph Est. 251 Flint Ave. Cranston, R.I.	40.00	"	13 96		
80	120	Lettie DelMonico Estate 251 Flint Ave. Cranston, R.I.	38.23	"	13 34		
80	552	Carmine J. Bonitati, 295 Oaklawn Ave. Cranston, R.I.	38.22	"	13 34		
80	551	" " " " " " " " " " " "	40.00	"	13 96		
80	550	" " " " " " " " " " " "	40.00	"	13 96		
			118.22		41 26		
80	549	Antonio Carnevale & wf. Maria JT 61 Rowley St.	40.00	"	13 96		
80	548	" " " " " " " " " " " "	40.00	"	13 96		
80	547	" " " " " " " " " " " "	40.05	"	13 98		
80	546	" " " " " " " " " " " "	39.91	"	13 93		
			159.96		55 83		
80	544	Filomena Petteruti wife Raffaele 57 Lowell Ave.	80.98	"	28 25		
80	73	Michael Shea, 1693 Chalkstone Ave.	88.90	"	31 03		
80	67	" " " " " "	52.20	"	18 22		
			141.10	"	49 25		
80	128	William C. Morrison & wf. Isabella 18 Rowley St.	50.00	"	17 45		
carried forward				\$	348.77		
Total							

Assessor's Plat	Number Lot	PROPERTY OWNER	Frontage Lin. Ft.	Unit Cost Per Lin. Ft.	AMOUNT		Date of Demand	Date of Payment
		Amount brought forward,		\$	348	77		
80	124	Joseph Pinell & wf. Aurice JT 24 Rowley St.	125.00	\$0.349	43	63		
80	123	Owen F. O'Niell & wf. Elizabeth V. JT 42 Rowley St.	65.00	"	22	69		
80	122	Frederick J. Ward & wf. Marguerite V. JT 46 Rowley St.	40.00	"	13	96		
80	121	" " " " " " " " " " " " " "	34.85	"	12	16		
			74.85	"	26	12		
80	706	Peter Amore & wf. Minnie JT (Taxed Pietro) 48 Rowley St.	48.59	"	16	96		
80	705	" " " " " " " " " "	40.30	"	14	06		
80	704	" " " " " " " " " "	40.30	"	14	06		
80	703	" " " " " " " " " "	40.30	"	14	06		
			169.49	"	59	14		
80	702	Thomas J. Carnevale 74 Rowley St.	64.30	"	22	44		
80	553	" " " " " " " " " "	45.54	"	15	89		
80	554	" " " " " " " " " "	80.94	"	28	25		
			190.78	"	66	58		
		IN CITY COUNCIL						
		MAY 19 1955						
		APPROVED:						
		<i>Concetta Beglio</i>						
		ACTING CLERK						
Total,				\$	566	93		

Robert J. ...

OFFICE OF THE DIRECTOR OF PUBLIC WORKS

MAY 19 1955

Providence, R. I.

Cost of grading.....Rowley St. from Gerardi ^{Ave} ~~St.~~ to ^N North line of Batterson St.

.....under resolution of City Council,

passed.....April 21, 1938....., ascertained by the Director of Public Works of the City of Providence, and submitted to the City Council of said City, in compliance with Chapter 73 of the General Laws, of 1938, for approval.

Sheet #1

Assessor's Plat	Number Lot	PROPERTY OWNER	Frontage Lin. Ft.	Unit Cost per Lin. Ft.	AMOUNT	Date of Demand	Date of Payment
80	543	City of Providence	80.18	\$0.663	53 16		
80	541	Enrichetta Quaglieri, 20 Weeden St.	40.00	"	26 52		
80	540	Carmin Lombardo & wf. Molly JT 20 Spencer St.	40.00	"	26 52		
80	539	Francis Mulcahey & wf. Doris B. JT 95 Rowley St.	40.00	"	26 52		
80	538	" " " " " " " " " " "	40.00	"	26 52		
			80.00	"	53 04		
80	537	Molly Lombardo, 20 Spencer St.	40.00	"	26 52		
80	536	Vincenza Di Stefano, 94 Rowley St.	40.00	"	26 52		
80	535	" " " " " " "	40.00	"	26 52		
			80.00	"	53 04		
80	534	Rose A. Bassi, 8 Turcone St. No.Prov.R.I.	40.00	"	26 52		
80	533	Joseph Starnino, 7 DeBorah St.	40.00	"	26 52		
80	532	" " " " "	40.00	"	26 52		
80	531	" " " " "	40.00	"	26 52		
80	530	" " " " "	40.00	"	26 52		
80	529	" " " " "	40.00	"	26 52		
			200.00	"	132.60		
80	528	Rosa Dandreta 54 Pomona Ave.	40.00	"	26 52		
80	527	Jennie Franco 300 Laurel Hill Ave.	40.00	"	26 52		
80	526	Lucrezia De Felice widow Giuseppe 23 Yale Ave.	40.00	"	26 52		
80	525	Luigi Capasso, 150 Acorn St.	37.74	"	25 02		
80	558	Frank Bassi 8 Turcone St. No.Prov.R.I.	80.18	"	53 16		
80	560	City of Providence	40.00	"	26 52		
80	561	Vincenza DiStefano & Enrichetta Quaglieri 20 Weeden St.	40.00	"	26 52		
80	562	Vincenza Di Stefano 94 Rowley St.	40.00	"	26 52		
80	563	Enrichetta Quaglieri 20 Weeden St.	40.00	"	26 52		

carried forward Total, \$ 661.74

Rowley St. from Gerardi ^{Ave} St. to north line of Batterson St.
April 21,1938

Sheet #2

Assessor's Plat	Number Lot	PROPERTY OWNER	Frontage Lin. Ft.	Unit Cost Per Lin. Ft.	AMOUNT	Date of Demand	Date of Payment
		Amount brought forward,		\$	661 74		
80	564	Joseph Starnino 7 De Borah St.	40.00	\$0.663	26 52		
80	565	" " " " " "	40.00	"	26 52		
80	566	" " " " " "	40.00	"	26 52		
80	567	" " " " " "	40.00	"	26 52		
			160.00	"	106.08		
80	568	Joseph Starnino & Thomas D. Sullivan 7 De Borah St.	40.00	"	26 52		
80	569	Joseph Starnino, 7 DeBorah St.	40.00	"	26 52		
80	570	" " " " " "	40.00	"	26 52		
80	571	" " " " " "	40.00	"	26 52		
			120.00	"	79 56		
80	572	Antonio Castellone & wf. Josephine JT 24 Fallon Ave.	40.00	"	26 52		
80	573	" " " " " " " " " " " "	40.00	"	26 52		
			80.00	"	53 04		
80	574	Angelo DeSarro Estate, 10 Swiss St.	40.00	"	26 52		
80	575	Lucrezia DeFelice widow Giuseppe 23 Yale Ave.	61.68	"	40 89		
IN CITY COUNCIL							
MAY 19 1955							
APPROVED: Vincent Vezina							
ACTING CLERK							
Total,				\$	991.35		

Charles D. McElroy
Director of Public Works

OFFICE OF THE DIRECTOR OF PUBLIC WORKS

Providence, R. I. MAY 19 1955

Cost of grading Sibyl St. from Mercy St. to Murray St.

under resolution of City Council, passed April 1, 1954, ascertained by the Director of Public Works of the City of Providence, and submitted to the City Council of said City, in compliance with Chapter 73 of the General Laws, of 1938, for approval.

Sheet #1

Assessor's Plat	Number Lot	PROPERTY OWNER	Frontage Lin. Ft.	Unit Cost per Lin. Ft.	AMOUNT	Date of Demand	Date of Payment
110	128	Giuseppe De Angelis Est. & widow Rosa 18 Silver Lake Ave.	11.23	\$0.258	3 67		
110	127	" " " " " " " " " "	44.23	"	11 41		
			58.46	"	15 08		
110	126	James A. Tyrell. 67 Daniel Ave.	50.00	"	12 90		
110	125	Antonio Cotugno & wf. Anna JT 9 Sibyl St.	50.00	"	12 90		
110	124	" " " " " " " " " "	40.00	"	10 32		
			90.00	"	23 22		
110	123	Mollie Campopiano, 17 Sibyl St.	40.00	"	10 32		
110	122	Tullio Ricci & wf. Angiolina 21 Sibyl St.	40.00	"	10 32		
110	121	Silvio A. Ventrigla & wf. Lena JT 25 Sibyl St.	40.00	"	10 32		
110	120	" " " " " " " " " "	40.00	"	10 32		
			80.00	"	20 64		
110	119	Nicola Gesualdi & wf. Anna JT 21 Moorefield St.	40.00	"	10 32		
110	118	" " " " " " " " " "	40.00	"	10 32		
110	117	" " " " " " " " " "	50.00	"	12 90		
			130.00	"	33 54		
110	133	Flora Montella 4 Sibyl St.	50.65	"	13 07		
110	76	" " " " " " " " " "	50.65	"	13 07		
			101.30	"	26 14		
110	77	Benedetto Pantarelli, 4 Simmons St.	50.65	"	13 07		
110	78	" " " " " " " " " "	50.65	"	13 07		
			101.30	"	26 14		
110	93	Antonio Paolo, 9 Simmons St.	50.65	"	13 07		
110	94	" " " " " " " " " "	50.65	"	13 07		
			101.30	"	26 14		
110	96	Rosindo D'Elia & wf. Filomena JT 4 Sophia St.	101.30	"	26 14		
110	116	Giuseppe Riccitelli & wf. Liberina JT 47 Sibyl St.	46.60	"	12 02		
110	115	" " " " " " " " " "	46.87	"	12 09		
110	114	" " " " " " " " " "	40.00	"	10 32		
110	113	" " " " " " " " " "	40.00	"	10 32		
			173.47	"	44 75		

carried forward Total \$ 275.33

Sibyl St. from Mercy St. to Murray St.
April 1,1954

Sheet #2

Assessor's Plat	Number Lot	PROPERTY OWNER	Frontage Lin. Ft.	Unit Cost Per Lin. Ft.	AMOUNT		Date of Demand	Date of Payment
		Amount brought forward,		\$	275	33		
110	112	Edward Riccitelli & wf. Adeline JT 58 Murray St.	54.31	\$0.258	14	01		
110	104	Antonio Cerrito & wf. Antonetta JT 9 Sophia St.	38.71	"	9	99		
110	105	Michael Palazzo & wf. Elsie JT 71 Murray St.	38.71	"	9	99		
110	108	" " " " " " " " " "	127.41	"	32	87		
			166.12	"	42	86		
IN CITY COUNCIL MAY 19 1955 APPROVED: <i>Emilio Cerrito</i> ACTING CLERK			Total,					
				\$	342.19			

OFFICE OF THE DIRECTOR OF PUBLIC WORKS

Providence, R. I. MAY 19 1955

Cost of grading Tiffany St. from Chalkstone Ave. to Pleasant Valley Parkway

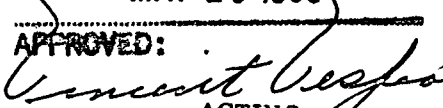
under resolution of City Council, April 1, 1954, passed, ascertained by the Director of Public Works of the City of Providence, and submitted to the City Council of said City, in compliance with Chapter 73 of the General Laws, of 1938, for approval.

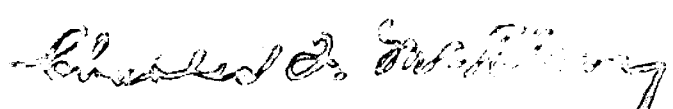
Sheet #1

Assessor's Plat	Number Lot	PROPERTY OWNER	Frontage Lin. Ft.	Unit Cost per Lin. Ft.	AMOUNT	Date of Demand	Date of Payment
84	91	Peter Fabbri & wf. Rosina JT 24 Mathewson St. Narragansett, R.I.	85.2	\$0.042	3 58		
84	92	Angelo DiLibero & Amalia DiLibero JT 1001 Chalkstone Ave.	40.00	"	1 68		
84	95	Edward V. Fox & wf. Elizabeth JT 17 Tiffany St.	40.00	"	1 68		
84	96	Michael J. Fahey & wf. Catherine A. JT 21 Tiffany St.	40.00	"	1 68		
84	99	" " " " " " " " " " "	40.00	"	1 68		
			80.00	"	3 36		
84	100	Francesco Lombardi & wf. Enrichetta JT 114 Almy St.	40.00	"	1 68		
84	103	Anthony Cristi & Rose Cristi JT 26 Rankin Ave.	40.00	"	1 68		
84	104	Jean Hunt, 28 Rankin Ave.	40.00	"	1 68		
84	107	Salvatore Schiano & wf. Isabella JT 37 Tiffany St.	40.00	"	1 68		
84	109	John A. Philip B. & Elin H. Johnson, Anna M. Merrithew & Sven A.M. Anderson 21 Crescent St.	40.00	"	1 68		
84	110	" " " " " " " " " " "	40.00	"	1 68		
			80.00	"	3 36		
84	113	Anthony P. Carcieri & wf. Olga E. JT 48 Bergen St.	40.00	"	1 68		
84	114	" " " " " " " " " " "	40.00	"	1 68		
			80.00	"	3 36		
84	118	Oscar J. Poudrier Sr. & wf. Wanda 71 Tiffany St.	80.00	"	3 36		
84	114	Gaetano Conti & wf. Antonetta JT 987 Chalkstone Ave.	87.00	"	3 65		
84	113	Marianna Toppi, 12 Tiffany St.	40.00	"	1 68		
84	112	Philip Caito & wf. Rosa JT 16 Tiffany St.	40.00	"	1 68		
carried forward				\$	34.11		

April 1,1954

Sheet #2

Assessor's Plat	Number Lot	PROPERTY OWNER	Frontage Lin. Ft.	Unit Cost Per Lin. Ft.	AMOUNT	Date of Demand	Date of Payment
		Amount brought forward,		\$	34 11		
84	141	Charles F. Silliphant & wf. Vera JT 18 Tiffany St.	40.00	\$0.042	1 68		
84	140	Ernest Latessa & wf. Rosa JT 20 Tiffany St.	80.00	"	3 36		
84	138	John Venditto & wf. Lucy JT 75 Tiffany St.	40.00	"	1 68		
84	137	" " " " " " " "	40.00	"	1 68		
			80.00	"	3 36		
84	136	Walter W. DeAngelis, 43 Adelaide Ave.	40.00	"	1 68		
84	135	Joseph T. Markey, 321 Amherst St.	40.00	"	1 68		
84	134	" " " " " " "	40.00	"	1 68		
			80.00	"	3 36		
84	132	Vito M. Calise & Giovanni G. Calise JT 48 Tiffany St.	80.00	"	3 36		
84	130	Alfred Viti & wf. Elizabeth JT 58 Tiffany St.	80.00	"	3 36		
84	121	Archie Peretzian & Sarah Peretzian 73 Tiffany St.	60.00	"	2 52		
84	126	John Venditto & wf. Lucy JT 75 Tiffany St.	73.00	"	3 07		
84	233	Maria G. Ronci wife Fernando M. 584 Pleasant Valley Parkway	54.89	"	2 31		
84	488	George F. Schmieder & Mary E. Schmieder JT 554 Pleasant Valley Parkway	100.00	"	4 20		
84	129	Hugo G. Caroselli 47 Canton St.	40.00	"	1 68		
84	128	Maria G. Ronci wife Fernando M. 584 Pleasant Valley Parkway	50.00	"	2 10		
84	531	" " " " " " " " " "	50.00	"	2 10		
84	530	" " " " " " " " " "	14.05	"	59		
			114.05	"	4 79		
84	27	James S. Warman & wf. Margaret M. JT 558 Pleasant Valley Parkway	25.00	"	1 05		
84	490	" " " " " " " " " "	100.00	"	4 20		
			125.00	"	5 25		
IN CITY COUNCIL MAY 19 1955 APPROVED:  ACTING CLERK							
Total,			\$ 78.09				


 Director of Public Works

OFFICE OF THE DIRECTOR OF PUBLIC WORKS

Providence, R. I. MAY 19 1955

Cost of grading Trinidad St. from Hillview Ave. to Sharon St.

under resolution of City Council, passed April 1, 1954, ascertained by the Director of Public Works of the City of Providence, and submitted to the City Council of said City, in compliance with Chapter 73 of the General Laws, of 1938, for approval.

Sheet #1

Assessor's Plat	Number Lot	PROPERTY OWNER	Frontage Lin. Ft.	Unit Cost per Lin. Ft.	AMOUNT	Date of Demand	Date of Payment
118	208	Felix A. Vendetti & wf. Antima O. JT 80 Hazael St.	102.00	\$0.169	17 24		
118	227	William Murray & wf. Elizabeth A. JT 21 Trinidad St.	40.10	"	6 78		
118	226	" " " " " " " " " " " "	40.10 80.20	" "	6 78 13 56		
118	225	Louis F. Charello Jr. & wf. Alice S. JT 19 Trinidad St.	40.10	"	6 78		
118	224	William Murray & wf. Elizabeth A. JT 21 Trinidad St.	40.10	"	6 78		
118	223	Antonio Venditelli, 45 Hillview Ave.	40.10	"	6 78		
118	222	" " " " " " " " " " " "	40.10 80.20	" "	6 78 13 56		
118	221	Vincenzo Vendittelli, 45 Hillview Ave.	37.09	"	6 27		
118	219	" " " " " " " " " " " "	69.46 106.55	" "	11 74 18 01		
118	209	Sam Capozzi & wf. Mary JT 143 River Ave.	86.66	"	14 65		
118	210	" " " " " " " " " " " "	40.11 126.77	" "	6 78 21 43		
118	211	Maria Bomastro 16 Trinidad St.	40.11	"	6 78		
118	212	" " " " " " " " " " " "	40.11	"	6 78		
118	213	" " " " " " " " " " " "	40.11	"	6 78		
118	214	" " " " " " " " " " " "	40.11 160.44	" "	6 78 27 12		
118	215	Mary Blakely 9 Hillview Ave.	40.11	"	6 78		
118	216	Charles S. Pinto Jr. & wf. Jeanne JT 37 Hillview Ave.	51.14	"	8 64		
118	218	" " " " " " " " " " " "	74.22 125.36	" "	12 54 21 18		
IN CITY COUNCIL MAY 19 1955 APPROVED: <i>Concetta Lopez</i> ACTING CLERK							

Total, \$ 152.44

Director of Public Works

OFFICE OF THE DIRECTOR OF PUBLIC WORKS

MAY 19 1955

Providence, R. I.

Cost of grading.....Whitford Ave. from east line of Kimball St. to Home Ave.

.....under resolution of City Council,

passed.....April 3, 1953....., ascertained by the Director of Public Works of the City of Providence, and submitted to the City Council of said City, in compliance with Chapter 73 of the General Laws, of 1938, for approval.


Sheet #1

Assessor's Plat	Number Lot	PROPERTY OWNER	Frontage - Lin. Ft.	Unit Cost per Lin. Ft.	AMOUNT	Date of Demand	Date of Payment
116	113	Catherine A. Murphy widow John G. 220 Home Ave.	100.37	\$0.785	78 79		
116	356	Leopold Rocco & wf. Cora JT 79 Home Ave.	45.17	"	35 46		
116	357	" " " " " " " " " "	45.17	"	35 46		
			90.34	"	70 92		
116	358	Joseph LoBianco Jr. & wf. Mary JT 521 Manton Ave.	44.76	"	35 14		
116	309	" " " " " " " " " "	91.89	"	72 13		
			136.65	"	107 27		
116	501	Nicola V. Conti & wf. Grace 168 Kimball St.	60.00	"	47 10		
116	121	Ralph A. Savastano & wf. Amelia D. JT 217 Whitford Ave.	60.00	"	47 10		
116	412	Alfred Aiello & wf. Theresa JT 395 Jastram St.	40.00	"	31 40		
116	411	" " " " " " " " " "	40.00	"	31 40		
			80.00	"	62 80		
116	336	Elena Cioni & Antonio Mannini 235 Whitford Ave.	40.00	"	31 40		
116	255	City of Providence	25.00	"	19 63		
116	254	Elena Cioni & Antonio Mannini 235 Whitford Ave.	55.00	"	43 18		
116	119	Luigi A. Rivera & wf. Ermanna JT 218 Home Ave.	100.37	"	78 79		
116	354	Vincent T. McNamara & wf. Agnes E. JT 15 Hooper Place	60.22	"	47 27		
116	353	Augustus G. Rivers & Marguerite V. Rivers Jt. 6/7 & Marguerite V. Rivers 1/7 15 Hooper Place	67.19	"	52 74		
116	335	Innocenzio Dilibera & wf. Frances JT 780 Academy Ave.	87.84	"	68 95		
116	334	Giuseppina Conti wife Antonio 334 Jastram St.	41.55	"	32 62		

carried forward Total, \$ 788.56

April 1,1953

Sheet #2

Assessor's Plat	Number Lot	PROPERTY OWNER	Frontage Lin. Ft.	Unit Cost Per Lin. Ft.	AMOUNT	Date of Demand	Date of Payment
		Amount brought forward,		\$	788 56		
116	415	Frank DeAngelis & wf. Natalie JT 86 Webb St.	93.488	80.785	73 39		
116	503	Lt. Pleasant Realty & Const. Corp. 19 Amity St.	46.744	"	36 69		
116	414	" " " " " " " " " " " "	46.744	"	36 70		
			93.488	"	73 39		
116	253	Amenigo A. Pellini & wf. Mary JT 237 Whitford Ave.	40.00	"	31 40		
116	252	" " " " " " " " " "	40.00	"	31 40		
			80.00	"	62 80		
116	251	Joseph Vaccaro & wf. Julia JT 247 Whitford Ave.	60.00	"	47 10		
116	249	James H. Peters & Marion B. Kennegilly JT 249 Whitford Ave.	60.00	"	47 10		
116	248	Peter J. Pilkington & wf. Anna T. JT 261 Whitford Ave.	40.00	"	31 40		
116	247	" " " " " " " " " " " "	40.00	"	31 40		
			80.00	"	62 80		
116	246	Falco B. Campana, 135 Whitford Ave.	40.00	"	31 40		
116	245	Joseph Mangione & wf. Lucy JT 273 Whitford Ave.	40.00	"	31 40		
116	244	" " " " " " " " " "	40.00	"	31 40		
			80.00	"	62 80		
116	243	Nicholas J. Campana & wf. Mary C. JT 52 Royal Ave.	5.12	"	4 02		
116	174	Albert Nannini & wf. Anna JT 196 Lawn St.	46.744	"	36 69		
116	201	John D. Taglione 104 Link Road	93.488	"	73 39		
116	199	James G. Taglione 250 Whitford Ave.	46.744	"	36 69		
116	198	Michael Fandetti & wf. Louise JT 98 Minto St.	46.744	"	36 69		
116	197	Constantino Poniarios & wf. Demetra JT 206 Leah St.	46.744	"	36 69		
116	196	Jenny Kenner 272 Whitford Ave.	46.744	"	36 69		
116	195	Jennie Kenner (Taxed Jenny) 272 Whitford Ave.	46.744	"	36 69		
<div>IN CITY COUNCIL</div> <div>MAY 19 1955</div> <div>APPROVED:</div> <div></div> <div>ACTING CLERK</div>							
Total,				\$	1516.89		